



Subject: Fwd: VAAC Agenda and Minutes

From: Rose Corona <rose.corona@teamrcd.org>

To: Manager <manager@teamrcd.org>

Date: 2018-09-27 09:37

- VAAC Agenda September 2018-Approved.pdf (~148 KB)
- VAAC Minutes July 2018-Approved.pdf (~228 KB)

----- Original Message -----  
Subject: VAAC Agenda and Minutes  
Date: 2018-09-26 17:46

From: "Caban, Julie" <JCaban@RIVCO.ORG>

To: "Cruzek@deluzcsd.org" <cruzek@deluzcsd.org>, "jessica@csd@yahoo.com"

<jessica@csd@yahoo.com>, "jsabae@csd.us" <jsabae@csd.us>, "rherandez@csd.us"

<rherandez@csd.us>, "jpantagual@csd.us" <jpantagual@csd.us>, "dave@rcsd.org" <dave@rcsd.org>

<dave@rcsd.org>, "scvsd@verizon.net" <scvsd@verizon.net>, "tena@jacsdearthlink.net" <tena@jacsdearthlink.net>

"sherry@lidlfire.com" <sherry@lidlfire.com>, "chier@lidlfire.com" <chier@lidlfire.com>

<chier@lidlfire.com>, "mpannon@lidlfire.com" <mpannon@lidlfire.com>, "cchris@lidlfire.com" <cchris@lidlfire.com>

<cchris@lidlfire.com>, "dakota.doy@lidlfire.com" <dakota.doy@lidlfire.com>

<dakota.doy@lidlfire.com>, "VHS.board@aol.com" <VHS.board@aol.com>

<VHS.board@aol.com>, "yoiana.rod@lidlfire.com" <yoiana.rod@lidlfire.com>

<yoiana.rod@lidlfire.com>, "eric.fraser@lidlfire.com" <eric.fraser@lidlfire.com>

<eric.fraser@lidlfire.com>, "dan@lidlfire.com" <dan@lidlfire.com>

<dan@lidlfire.com>, "beaumont@lidlfire.com" <beaumont@lidlfire.com>

<beaumont@lidlfire.com>, "blugob@lidlfire.com" <blugob@lidlfire.com>

<blugob@lidlfire.com>, "dgranados@lidlfire.com" <dgranados@lidlfire.com>

<dgranados@lidlfire.com>, "loretta@lidlfire.com" <loretta@lidlfire.com>

<loretta@lidlfire.com>, "rose.corona@lidlfire.com" <rose.corona@lidlfire.com>

<rose.corona@lidlfire.com>, "jcast@lidlfire.com" <jcast@lidlfire.com>

<jcast@lidlfire.com>, "sam.cobb@lidlfire.com" <sam.cobb@lidlfire.com>

<sam.cobb@lidlfire.com>, "hwoood@lidlfire.com" <hwoood@lidlfire.com>

<hwoood@lidlfire.com>, "lamb@lidlfire.com" <lamb@lidlfire.com>

<lamb@lidlfire.com>, "hwoood@lidlfire.com" <hwoood@lidlfire.com>

<hwoood@lidlfire.com>, "hwoood@lidlfire.com" <hwoood@lidlfire.com>

<hwoood@lidlfire.com>, "hwoood@lidlfire.com" <hwoood@lidlfire.com>

<hwoood@lidlfire.com>, "hwoood@lidlfire.com" <hwoood@lidlfire.com>

<hwoood@lidlfire.com>, "hwoood@lidlfire.com" <hwoood@lidlfire.com>

<hwoood@lidlfire.com>, "hwoood@lidlfire.com" <hwoood@lidlfire.com>

<hwoood@lidlfire.com>, "hwoood@lidlfire.com" <hwoood@lidlfire.com>

<hwoood@lidlfire.com>, "hwoood@lidlfire.com" <hwoood@lidlfire.com>

<hwoood@lidlfire.com>, "hwoood@lidlfire.com" <hwoood@lidlfire.com>

<hwoood@lidlfire.com>, "hwoood@lidlfire.com" <hwoood@lidlfire.com>

<hwoood@lidlfire.com>, "hwoood@lidlfire.com" <hwoood@lidlfire.com>

<hwoood@lidlfire.com>, "hwoood@lidlfire.com" <hwoood@lidlfire.com>

<hwoood@lidlfire.com>, "hwoood@lidlfire.com" <hwoood@lidlfire.com>

<hwoood@lidlfire.com>, "hwoood@lidlfire.com" <hwoood@lidlfire.com>

<hwoood@lidlfire.com>, "hwoood@lidlfire.com" <hwoood@lidlfire.com>

<hwoood@lidlfire.com>, "hwoood@lidlfire.com" <hwoood@lidlfire.com>

<hwoood@lidlfire.com>, "hwoood@lidlfire.com" <hwoood@lidlfire.com>

<hwoood@lidlfire.com>, "hwoood@lidlfire.com" <hwoood@lidlfire.com>

<hwoood@lidlfire.com>, "hwoood@lidlfire.com" <hwoood@lidlfire.com>

<hwoood@lidlfire.com>, "hwoood@lidlfire.com" <hwoood@lidlfire.com>

<hwoood@lidlfire.com>, "hwoood@lidlfire.com" <hwoood@lidlfire.com>

<hwoood@lidlfire.com>, "hwoood@lidlfire.com" <hwoood@lidlfire.com>

<hwoood@lidlfire.com>, "hwoood@lidlfire.com" <hwoood@lidlfire.com>

<hwoood@lidlfire.com>, "hwoood@lidlfire.com" <hwoood@lidlfire.com>

<hwoood@lidlfire.com>, "hwoood@lidlfire.com" <hwoood@lidlfire.com>

<hwoood@lidlfire.com>, "hwoood@lidlfire.com" <hwoood@lidlfire.com>

<hwoood@lidlfire.com>, "hwoood@lidlfire.com" <hwoood@lidlfire.com>

<hwoood@lidlfire.com>, "hwoood@lidlfire.com" <hwoood@lidlfire.com>

Please let me know if you have any questions.

Thank you,

Julie Caban

lections Technician III

Riverside County Registrar of Voters

"Please note my CORRECT email address is: [JCaban@rivco.org](mailto:JCaban@rivco.org)".

(951) 486-7353 (Direct)

(951) 486-7341 (Office)

(951) 486-7320 (Fax)

Confidentiality Disclaimer

This email is confidential and intended solely for the use of the individual(s) to whom it is addressed. The information contained in this message may be privileged and confidential and protected from disclosure.

If you are not the author's intended recipient, be advised that you have received this email in error and that any use, dissemination, forwarding, printing, or copying of this email is strictly prohibited. If you have received this email in error please delete all copies, both electronic and printed, and contact the author immediately.

County of Riverside California [[1](#)]

Links:

..] <http://www.countyofriverside.us/>

---

**REBECCA SPENCER**  
Registrar of Voters



**ART TINOCO**  
Assistant Registrar of Voters

---

**REGISTRAR OF VOTERS**  
**COUNTY OF RIVERSIDE**

**Voting Accessibility Advisory Committee**  
**Thursday, September 27, 2018**  
**Time: 10:00 a.m.**

**AGENDA**

- I. Welcome/Introductions
- II. Approval of July 26, 2018 VAAC Minutes
- III. Discussion on November Consolidated General Election
- IV. Discussion with UCR Student Disability Resource Center Representative
- V. Accessibility Discussion at the Pacific ADA Center Conference
- VI. Discussion of any NVRD events
- VII. Questions/Comments
- VIII. Adjournment

**Reminder: VAAC members can make suggestions by contacting our office 24 hours a day by calling (800) 773-VOTE (8683).**

2724 Gateway Drive | Riverside, CA 92507-0918  
(951) 486-7200 | TTY (951) 697-8966 | FAX (951) 486-7272  
[www.voteinfo.net](http://www.voteinfo.net)



Subject **Fwd: October 10, 2018 San Diego Water Board Meeting**  
From Rose Corona <rose.corona@teamrcd.org>  
To Manager <manager@teamrcd.org>  
Date 2018-09-27 09:37



- AgendaOct2018.pdf (~331 KB)
- Regional\_Board\_Staff.pdf (~35 KB)

----- Original Message -----

Subject: October 10, 2018 San Diego Water Board Meeting  
Date: 2018-09-26 17:48  
From: [lyris@swrcbl8.waterboards.ca.gov](mailto:lyris@swrcbl8.waterboards.ca.gov)  
To: Rose Corona <[rose.corona@teamrcd.org](mailto:rose.corona@teamrcd.org)>

This is a message from the California Regional Water Quality Control Board, San Diego Region (9).

San Diego Water Board is holding a meeting on Wednesday, October 10, 2018 at 9:00 a.m.

Location:

San Diego Regional Water Quality Control Board

Board Meeting Room

2375 Northside Drive, Suite 108

San Diego, California 92108

Driving Directions:

FROM DOWNTOWN: I-15 north - take the Friars Road West exit (toward Qualcomm Stadium) - follow signs to stay on Friars Road. Turn left onto Northside Drive. Turn left at first signal (Fenton Marketplace Drwy). Our building is located at the end of the court - veer to the left into the parking structure. Parking will be validated for the parking structure.

FROM THE NORTH: I-15 south - take the Friars Road West exit (toward Qualcomm Stadium) - follow signs to stay on Friars Road. Turn left onto Northside Drive. Turn left at first signal (Fenton Marketplace Drwy). Our building is located at the end of the court - veer to the left into the parking structure. Parking will be validated for the parking structure.

Please be advised that the latest Adobe Reader is recommended to view the PDF files.

For information/update, please visit our website at  
[https://www.waterboards.ca.gov/sandiego/board\\_info/agendas/](https://www.waterboards.ca.gov/sandiego/board_info/agendas/) [1].

Links:

[1] [https://www.waterboards.ca.gov/sandiego/board\\_info/agendas/](https://www.waterboards.ca.gov/sandiego/board_info/agendas/)





STATE OF CALIFORNIA  
**REGIONAL WATER QUALITY CONTROL BOARD**  
**SAN DIEGO REGION**

**Wednesday, October 10, 2018 – 9:00 a.m.**  
**Board Hearing Room – Suite 108**  
San Diego Regional Water Quality Control Board  
2375 Northside Drive, San Diego, California 92108

## **MEETING NOTICE AND AGENDA<sup>1</sup>**

### **DECLARATION OF A QUORUM**

Tomas Morales, Chair; Henry Abarbanel, Ph.D., Vice Chair; Eric Anderson, Board Member; Betty H. Olson, Ph.D., Board Member; Gary Strawn, Board Member; Stefanie Warren, Board Member.

### **BOARD MEETING**

*Public comments on agenda items will be limited to 3 minutes or otherwise at the discretion of the Board Chair*

### **PUBLIC FORUM**

Any member of the public may address and ask questions of the Board relating to any matter within the San Diego Water Board's jurisdiction provided the matter is not on the agenda, or pending before the San Diego Water Board.

### **BOARD BUSINESS**

1. The Board will consider adoption of the September 12, 2018 Board Meeting minutes.
2. Chair's, Board Members', State Board Liaison's, and Executive Officer's Reports.
3. Future Agenda Items: Recommended Course of Action and Estimated Staff Hours to address Action Items from the September 2018 Board Meeting. *(James Smith)*

### **CONSENT CALENDAR**

4. NPDES Permit Reissuance: Waste Discharge Requirements for the San Diego Gas and Electric Company, Palomar Energy Center, Discharge to the San Elijo Ocean Outfall (Tentative Order No. R9-2018-0062, NPDES No. CA0109215). *(Joann Lim)*
5. NPDES Permit Reissuance: Stone Brewing Company, San Elijo Ocean Outfall (Tentative Order No. R9-2018-0063, NPDES No. CA0109258). *(Joann Lim)*

### **INFORMATIONAL ITEM**

6. State of the Ocean Report by the City of San Diego on Status and Trends of Water Quality Conditions in the Vicinity of Point Loma and South Bay Ocean Outfalls. *(Keith Yaeger)*

<sup>1</sup> Versión en español disponible en [https://www.waterboards.ca.gov/sandiego/board\\_info/agendas/](https://www.waterboards.ca.gov/sandiego/board_info/agendas/)

**ACTION ITEM**

7. Tentative Resolution Adopting the Triennial Review of the Basin Plan (Tentative Resolution No. R9-2018-0123). (Jody Ebsen)

**CLOSED SESSIONS**

Closed Sessions are not open to the Public

8. Discussion of Ongoing Litigation [Authorized under Government Code §11126, subd. (e)]. The San Diego Water Board may meet in Closed Session to discuss ongoing litigation for the following cases:

**Civil Actions (Judicial and Administrative, other than Petitions for Review filed with the State Water Board)**

- a. *In re: Test Claim on California Regional Water Quality Control Board, San Diego Region, Order No. R9-2007-001, (NPDES No. CAS0108758) Waste Discharge Requirements for Discharges of Urban Runoff from the Municipal Separate Storm Sewer Systems (MS4s) Draining the Watersheds of the County of San Diego, the Incorporated Cities of San Diego County, the San Diego Unified Port District, and the San Diego County Regional Airport Authority adopted on January 24, 2007. Test Claim filed by San Diego County, et al., with Commission on State Mandates, No. 07-TC-09 (filed June 2008). (Catherine George Hagan)*
- b. *State of California Department of Finance, State Water Resources Control Board, And California Regional Water Quality Control Board, San Diego Region v. Commission on State Mandates. Petition for Writ of Administrative Mandamus. Sacramento County Superior Court, Case No. 34-2010-80000604 (filed July 2010). (Catherine George Hagan)*
- c. *Test Claim on California Regional Water Quality Control Board, San Diego Region, Order No. R9-2009-0002, (NPDES No. CAS0108740) Waste Discharge Requirements for Discharges of Urban Runoff from the Municipal Separate Storm Sewer Systems (MS4s) Draining the Watersheds of the County of Orange, the Incorporated Cities of the County of Orange, and the Orange County Flood Control District adopted on December 16, 2009. Test Claim filed by County of Orange, et al., with Commission on State Mandates, No. 10-TC-11 (filed June 2011). (Catherine George Hagan)*
- d. *Test Claim on California Regional Water Quality Control Board, San Diego Region, Order No. R9-2010-0016 (NPDES No. CAS0108766) adopted November 10, 2010, County of Riverside, Riverside County Flood Control and Water Conservation District, and the Cities of Murrieta, Temecula and Wildomar, Co-Claimants, filed with Commission on State Mandates, No. 11-TC-03 (filed November 2011). (Catherine George Hagan)*
- e. *Test Claim on California Regional Water Quality Control Board, San Diego Region, Order No. R9-2013-0001 (Regional MS4 Permit) filed with Commission on State Mandates by County of San Diego. (San Diego Region Water Permit – County of San Diego, Test Claim No. 14-TC-03 (filed June 2015). (Catherine George Hagan)*

- f. *Test Claim on California Regional Water Quality Control Board, San Diego Region, Order No. R9-2013-0001 as amended by Order No. R9-2015-0001 and Order No. R9-2015-0100 (Regional MS4 Permit) filed with the Commission on State Mandates by Orange County Copermittees, Test Claim No. 15-TC-02 (filed June 2016). (Catherine George Hagan)*
- g. *San Diego Gas & Electric Company v. San Diego Regional Water Quality Control Board. Petition for Writ of Administrative Mandamus. San Diego County Superior Court Case No. 37-2015-00032608-CU-WM-CTL (filed September 2015) (Challenging Cleanup and Abatement Order No. R9-2012-0024 for San Diego Bay Shipyard Sediment Site). (Catherine George Hagan)*
- h. *San Altos-Lemon Grove, LLC. v. California Regional Water Quality Control Board, San Diego Region, a State of California Agency, David Gibson, Executive Officer, California Regional Water Quality Control Board, San Diego Region. Petition for Writ of Mandate. San Diego County Superior Court Case No. 37-2017-00012461-CU-WM-CTL (filed April 2017) (challenging Administrative Civil Liability Order No. R9-2016-0064). (Catherine George Hagan)*
- i. *People of the State of California, ex. rel. The San Diego Regional Water Quality Control Board v. Paul Lee Warren, et al., Complaint for Declaratory and Injunctive Relief Based on Violations of the California Water Code. San Diego County Superior Court, North County Division, Case No. 37-2017-00024906-CU-TT-NC (filed July 10, 2017). (Catherine George Hagan)*
- j. *San Diego Regional Water Quality Control Board, et al., v. Paul Warren, San Diego County Superior Court, Central Division, Case No. 37-201740038307-CU-PT-CTL (filed October 13, 2017). (Catherine George Hagan)*
- k. *Ecology Auto Parts, Inc. v. California Regional Water Quality Control Board, San Diego Region, and State Water Resources Control Board, Petition for Writ of Administrative Mandamus and Complaint for Declaratory Relief, San Diego County Superior Court, Case No. 37-2017-00047177-CU-MC-CTL (filed December 8, 2017) (challenging July 14, 2017, amendment to Cleanup and Abatement Order No. R9-2013-0122). (Catherine George Hagan)*
- l. *Burrtec Waste Industries, Inc. v. California Regional Water Quality Control Board, San Diego Region, and David W. Gibson, Executive Officer. Petition for Writ of Mandate and Complaint for Declaratory and Injunctive Relief, San Diego County Superior Court, Case No. 37-2017-00047432-CU-MC-CTL (filed December 8, 2017) (challenging July 14, 2017, amendment to Cleanup and Abatement Order No. R9-2013-0122). (Catherine George Hagan)*
- m. *People of the State of California, Ex. Rel. the Regional Water Quality Control Board, San Diego Region v. International Boundary and Water Commission, United States Section, Jose Nunez, in his capacity as Acting Commissioner of the International Boundary and Water Commission, United States Section. Complaint for Declaratory and Injunctive Relief (Clean Water Act 33 U.S.C. §1251 et seq.), United States District Court for the Southern District of California, Case No. [not yet assigned], filed September 4, 2018. (David Gibson)*



### **Petitions for Review Pending Before the State Water Board<sup>2</sup>**

None at this time other than those being held in abeyance.

9. Consideration of Initiation of Litigation or Discussion of Significant Exposure to Litigation. The San Diego Water Board may meet in closed session to initiate or consider initiating litigation concerning matters within its jurisdiction or to discuss significant exposure to litigation [Authorized under Government Code Section 11126(e)]. (*David Gibson*)
10. Deliberation on a Decision to be Reached Based on Evidence Introduced in a Hearing. The San Diego Water Board may meet in Closed Session to consider evidence received in an adjudicative hearing and to deliberate on a decision to be reached based upon that evidence [Authorized under Government Code §11126(c)(3)].
11. Personnel. The San Diego Water Board may meet in Closed Session to consider the appointment, employment, evaluation of performance, or dismissal of a public employee or to hear complaints or charges brought against that employee by another person or employee unless the employee requests a public hearing [Authorized under Government Code §11126(a)].

---

<sup>2</sup> Petitions for review of San Diego Water Board actions or inactions filed with the State Water Board being held in abeyance by the State Water Board are generally not listed in the agenda. The titles of these matters are available at the San Diego Water Board. Please contact Catherine George Hagan at [Catherine.Hagan@waterboards.ca.gov](mailto:Catherine.Hagan@waterboards.ca.gov) or 619-521-3012 for more information.

**IMPORTANT INFORMATION!!**

Unless otherwise specified, submittal of written comments **must be received by 5:00 p.m. on Tuesday, October 2, 2018 and should indicate the agenda item to which it is applicable.** If the submitted written material is more than 5 pages or contains foldouts, color graphics, and/or maps, two copies must be submitted. **Written material submitted after 5:00 p.m. on Tuesday, October 2, 2018 will not be provided to the Board members and may not be considered by the San Diego Regional Water Quality Control Board (See Note D, attached to this Notice).**

Agenda and items will be available electronically at: [https://www.waterboards.ca.gov/sandiego/board\\_info/agendas/](https://www.waterboards.ca.gov/sandiego/board_info/agendas/)

\*Items on the uncontested items calendar may be removed at the request of any Board member or person. If an item is removed from the uncontested items calendar, it will only be voted on at this meeting if the Board accepts the staff recommendation for the agenda item. Otherwise, the item will be continued to a subsequent board meeting to allow input by interested persons.

Video broadcast of meetings will be available at: <https://video.calepa.ca.gov/>

The San Diego Water Board's use of video broadcast is a courtesy and is for informational purposes only. It is not always reliable and is not a substitute for personal attendance at a Board meeting.

Follow the Board Meeting on Twitter: <https://www.twitter.com/SDWaterBoard/>

The San Diego Water Board's use of Twitter is a courtesy and is for informational purposes only. It is not always reliable, and is not a substitute for personal attendance at a Board meeting.

***DIRECTIONS TO MEETING***

**From Downtown:** Green Line light rail towards Santee to Fenton Parkway Station. Walk to 2375 Northside Drive (about 9 minutes). Head northwest on Fenton Parkway to Northside Drive. Right on Northside Drive.

I-15 north – take the Friars Road West exit (toward Qualcomm Stadium) – follow signs to stay on Friars Road. Turn left onto Northside Drive. Turn left at first signal (Fenton Marketplace Drwy). Our building is located at the end of the court – veer to the left into the parking structure. Parking will be validated for the parking structure.

**From the North:** Pacific Surfliner Train 572 towards San Diego Santa Fe Depot. Walk to San Diego Old Town Transit Center (about 1 minute). Green Line light rail towards Santee to Fenton Parkway Station. Walk to 2375 Northside Drive (about 9 minutes). Head northwest on Fenton Parkway to Northside Drive. Right on Northside Drive.

I-15 south – take the Friars Road West exit – follow signs to stay on Friars Road. Turn left onto Northside Drive. Turn left at first signal (Fenton Marketplace Drwy). Our building is located at the end of the court – veer to the left into the parking structure. Parking will be validated for the parking structure.

CALIFORNIA REGIONAL WATER QUALITY CONTROL BOARD  
SAN DIEGO REGION

Summary of Board Actions and Proceedings  
At the September 12, 2018 Board Meeting

**MINUTES**

**REGIONAL BOARD ACTIONS**

Minutes of the August 8, 2018 Board Meeting.

**NON- CONSENT ITEMS**

**Item 4** – Update by the City of San Diego on Construction Management Program. (*Laurie Walsh*)

Informational Item only; no action taken.

**Item 5** – Water Board Cannabis Program – Implementation Status in Southern California Regions 4, 8, and 9. (*Eric Lindberg*)

Informational Item only; no action taken.

**Item 6** – NPDES Permit Reissuance: Waste Discharge Requirements for the Encina Wastewater Authority, Encina Water Pollution Control Facility and Satellite Wastewater Treatment Plants Discharge to the Pacific Ocean Outfall (Tentative Order No. R9-2018-0059, NPDES No. CA 0107395). (*Joann Lim*)



## NOTES:

- A. GENERAL STATEMENT. The primary duty of the San Diego Water Board is to protect the quality of the waters within the region for all beneficial uses. This duty is implemented by formulation and adoption of water quality plans for specific ground or surface water basins and by prescribing and enforcing requirements on all domestic and industrial waste discharges. Responsibilities and procedures of the Regional Water Quality Control Board come from the State's Porter-Cologne Water Quality Act and the Nation's Clean Water Act.

The purpose of the meeting is for the Board to obtain testimony and information from concerned and affected parties and make decisions after considering the recommendations made by the Executive Officer.

All interested persons may speak at the San Diego Water Board meeting and are expected to orally summarize their written submittals. Testimony should be presented in writing prior to the meeting and only a summary of pertinent points presented orally. Oral testimony (i.e., direct testimony or comment) will be limited in time by the Board Chair (typically 3 minutes for interested persons and no more than 10 minutes for designated parties). A timer may be used and speakers are expected to honor the time limits.

- B. PROCEDURE FOR CONSENT (UNCONTESTED) CALENDAR (see also Title 23, Cal. Code of Regs., § 647.2) Consent or uncontested agenda items are items for which there appears to be no controversy and which can be acted upon by the San Diego Water Board with no discussion. Such items have been properly noticed and all interested parties consent to the staff recommendation. The San Diego Water Board Chair will recognize late revisions submitted by staff and will then call for a motion and vote on all of the consent calendar items by the San Diego Water Board.

If any San Diego Water Board member or member of the public raises a question or issue regarding an item that requires San Diego Water Board discussion, the item may be removed from the consent calendar and considered separately in an order determined by the Chair. Anyone wishing to contest a consent item on the agenda is expected to appear in person at the San Diego Water Board meeting and explain to the San Diego Water Board the reason that it is contested.

- C. PROCEDURE FOR INFORMATION ITEMS (see also Title 23, Cal. Code of Regs., §649, et. seq.). Information items are items presented to the San Diego Water Board for discussion only and for which no San Diego Water Board action or vote is normally taken. The San Diego Water Board usually will hear a presentation by staff, but may hear presentations by others. Comments by interested persons shall also be allowed. Members of the public wishing to address the San Diego Water Board on the topic under discussion should submit a speaker card beforehand indicating their request to speak to the San Diego Water Board. Comment from the public should be for clarification or to add to the San Diego Water Board's understanding of the item; such comment must not be testimonial in nature or argumentative, as speakers are not under oath and the proceeding is not adversarial. Time limits may be imposed on interested persons.

- D. PROCEDURES FOR NON-CONSENT (CONTESTED) AGENDA ITEMS. Non-consent or contested agenda items are items to which the parties involved have not consented and the staff recommendation is in dispute. The procedure that applies to such items depends on the nature of the matter. Matters before the San Diego Water Board may be quasi-legislative or quasi-judicial (adjudicative proceedings). Such items may require a public hearing and all interested persons will be provided an opportunity to make comments.

## Contested Adjudicative Matters

Contested agenda items that are adjudicative, not quasi-legislative, are governed by the rules for adjudicative proceedings. State Water Resources Control Board (State Water Board) regulations setting forth the procedures for adjudicative proceedings before the State and Regional Water Boards are codified in Title 23, California Code of Regs., Division 3. Adjudicative proceedings before the State and Regional Water Boards are governed by State Water Board regulations as authorized by Chapter 4.5 of the Administrative Procedures Act (commencing with §11400 of the Government Code). State Water Board regulations further provide that, with certain exceptions, adjudicative proceedings will be conducted in accordance with §800-805 of the Evidence Code and §11513 of Chapter 5 of the Government Code. (Other provisions of Chapter 5 of the Government Code do not apply to adjudicative proceedings before the State and Regional Water Boards). A copy of those regulations and Chapter 4.5 of the Administrative Procedures Act, §11513 of the Government Code and §801-805 of the Evidence Code can be found at [https://www.waterboards.ca.gov/laws\\_regulations/](https://www.waterboards.ca.gov/laws_regulations/).

An adjudicative proceeding is a hearing to receive evidence for determination of facts pursuant to which the State or Regional Water Board formulates and issues a decision. A decision determines a legal right, duty, privilege, immunity or other legal interest of a particular person or persons. Examples of adjudicative proceedings include hearings to receive evidence concerning the issuance of waste discharge requirements or National Pollutant Discharge Elimination System (NPDES) permits, concerning cease and desist orders, and concerning orders imposing administrative civil liability. Adjudicative proceedings are not conducted according to the technical rules of evidence, and the San Diego Water Board will accept testimony and comments that are reasonably relevant to the issues before the Board. Testimony or comments that are not reasonably relevant, or that are repetitious, will be excluded.

In some adjudicative matters, most frequently administrative civil liability matters, a separate Hearing Procedures Document has been issued. In those cases, the procedures set forth in that Document will apply, subject to discretionary modification by the Chairman. For other adjudicatory matters, the Chair may establish specific procedures for each item, and consistent with Title 23, Cal. Code of Regs., §648, subd. (d) may waive nonstatutory provisions of the regulations. Generally, all witnesses testifying before the San Diego Water Board must affirm the truth of their testimony and are subject to questioning by the Board Members.

Absent a separate Hearing Procedures Document, the Board normally conducts adjudicative proceedings in an informal manner. That is, the Board does not, generally, require the designation of parties, the prior identification of witnesses, prior submission of written testimony, or the cross examination of witnesses. Any requests for an alternate hearing process should be directed to the Executive Officer and must be received by the San Diego Water Board by the deadline set forth on pages 1-2 of the Agenda.

When the San Diego Water Board determines that a hearing will be formal (as opposed to informal, as described above), participants in a contested agenda item are either "designated parties" or "interested persons." Only designated parties will have the right to cross-examination, and may be subject to cross-examination. Interested persons (i.e., nondesignated parties) do not have a right to cross-examination, but may ask the San Diego Water Board to clarify testimony. Interested persons may also be asked to clarify their statements at the discretion of the San Diego Water Board.

Designated parties include:

- Discharger or Responsible Party
- Persons directly affected by the discharge
- Staff of the San Diego Water Board (if specified in the applicable hearing procedures)

All other persons wishing to testify or provide comments for a formal hearing are “interested persons” and not “designated parties.” Such interested persons may request status as a designated party for purposes of the formal hearing by submitting such request in writing to the San Diego Water Board no later than the date specified at the beginning of the Agenda Notice or in the applicable Notice of Public Hearing or Hearing Procedures Document. The request must explain the basis for status as a designated party and, in particular, how the person is directly affected by the discharge.

All persons testifying must state their name, address, affiliation, and whether they have taken the oath before testifying. The order of testimony for formal hearings generally will be as follows, unless modified by the San Diego Water Board Chair:

- Testimony and cross-examination of San Diego Water Board staff
- Testimony and cross-examination of discharger
- Testimony and cross-examination of other designated parties
- Testimony by interested persons
- Closing statement by designated parties other than discharger
- Closing statement by discharger
- Closing statement by staff
- Recommendation by Executive Officer (as appropriate)
- Close hearing
- Deliberation and voting by San Diego Water Board

Closing statements shall be for the purpose of summarization and rebuttal and are not to be used to introduce new evidence or testimony. After considering evidence, testimony, and comments, the San Diego Water Board may choose to adopt an order regarding a proposed agenda item.

### **Quasi-legislative Matters**

Quasi-legislative matters include rulemaking and some informational proceedings. These matters may include hearings for the adoption or amendment of regulations, water quality control plans, and hearings to gather information to assist the State and Regional Water Boards in formulating policy for future action. They are not adjudicative proceedings and are subject to different procedures. (See PROCEDURE FOR INFORMATION ITEMS, above, and Title 23, Cal. Code of Regs., §649, et seq.)

- E. **CONTRIBUTIONS TO SAN DIEGO WATER BOARD MEMBERS.** Persons applying for or actively supporting or opposing waste discharge requirements or other San Diego Water Board orders must comply with legal requirements if they or their agents have contributed or proposed to contribute \$250 or more to the campaign of a San Diego Water Board member for elected office. Contact the San Diego Water Board for details if you fall into this category.
- F. **PROCEDURAL INFORMATION.** The San Diego Water Board may meet in closed session to discuss matters in litigation, including discussion of initiated litigation, significant exposure to litigation, or decisions to initiate litigation [Authority: Government Code § 11126(e)]; deliberate on a decision to be reached based upon evidence introduced in an adjudicatory hearing [Authority: Government Code § 11126(d)]; or to consider the appointment, employment or dismissal of a public employee to hear complaints or charges brought against a public employee [Authority: Government Code §11126(a)].

The San Diego Water Board may break for lunch at approximately noon at the discretion of the Chairman. During the lunch break San Diego Water Board members may have lunch together. Other than properly noticed closed session items, San Diego Water Board business will not be discussed.



Agenda items are subject to postponement. A listing of postponed items will be posted in the meeting room. You may contact the designated staff contact person in advance of the meeting day for information on the status of any agenda item.

Speaker Cards. All persons desiring to address the San Diego Water Board are required to fill out a speaker card. Cards are normally provided near the entrance to the meeting room. San Diego Water Board staff can assist you in locating the cards.

Please fill out a separate card for each item you plan to speak on. All relevant sections, including the oath, must be completed. Please use the appropriate color card, as indicated below:

- Blue: Public Comments (for items requiring no San Diego Water Board action—Public Forum, status reports, etc.).
- Green: Public Testimony, in support of the tentative action.
- Pink: Public Testimony, opposed to the tentative action.

G. AVAILABILITY OF EXECUTIVE OFFICER'S REPORT AND AGENDA MATERIAL. Visit our website at <https://www.waterboards.ca.gov/sandiego/> to view the Executive Officer's Report over the internet two days prior to the San Diego Water Board meeting. A copy can also be obtained by contacting the staff office. A limited number of copies are available at the meeting.

Copies of most agenda items to be considered by the San Diego Water Board are posted as available on the San Diego Water Board's website at [https://www.waterboards.ca.gov/sandiego/board\\_info/agendas/](https://www.waterboards.ca.gov/sandiego/board_info/agendas/).

Details concerning other agenda items are available for public reference during normal working hours at the San Diego Water Board's office. The appropriate staff contact person, indicated with the specific agenda item, can answer questions and provide additional information. For additional information about the Board, please see the attached sheet.

H. PETITION OF SAN DIEGO WATER BOARD ACTION. In accordance with California Water Code §13320 and Title 23, Cal. Code of Regs., §2050 et seq., any person affected adversely by most decisions of the California Regional Water Quality Control Board, San Diego Region (San Diego Water Board) may petition the State Water Resources Control Board (State Board) to review the decision. The petition must be received by the State Board within 30 days of the San Diego Water Board's meeting at which the adverse action was taken. Copies of the law and regulations applicable to filing petitions will be provided upon request.

I. HEARING RECORD. Material presented to the Board as part of testimony (e.g. photographs, slides, charts, diagrams etc.) that is to be made part of the record must be left with the Board. Photographs or slides of large exhibits are acceptable.

All Board files, exhibits, and agenda material pertaining to items on this agenda are hereby made a part of the record.

J. ACCESSIBILITY. The facility is accessible to people with disabilities. Individuals who have special accommodation or language needs, please contact Ms. Chris Blank at (619) 521-3382 or [Christina.Blank@waterboards.ca.gov](mailto:Christina.Blank@waterboards.ca.gov) at least 5 working days prior to the meeting. TTY/TDD/Speech-to-Speech users may dial 7-1-1 for the California Relay Service.

- K. PRESENTATION EQUIPMENT. Providing and operating projectors and other presentation aids are the responsibilities of the speakers. Some equipment may be available at the Board Meeting; however, the type of equipment available will vary dependent on the meeting location. Because of compatibility issues, provision and operation of laptop computers and projectors for Power Point presentations will generally be the responsibility of the individual speakers. To ascertain the availability of presentation equipment please contact Ms. Chris Blank at (619) 521-3382 or [Christina.Blank@waterboards.ca.gov](mailto:Christina.Blank@waterboards.ca.gov) at least 5 working days prior to the meeting.

## SAN DIEGO REGION

2375 Northside Drive, Suite 100  
San Diego, California 92108-2700

Information: (619) 516-1990  
Fax: (619) 516-1994

<u>BOARD MEMBERS</u>	<u>CITY OF RESIDENCE</u>	<u>APPOINTMENT DATE</u>
Tomas Morales, Chair	San Diego	11/23/2011
Henry Abarbanel, Vice Chair	Del Mar	11/23/2011
Eric Anderson	Escondido	11/18/2004
Betty Olson	Trabuco Canyon	12/01/2014
Gary Strawn	Santee	10/08/2011
Stefanie Warren	San Diego	07/10/2013
Vacant		

### Executive Staff

David Gibson, *Executive Officer*  
James Smith, *Assistant Exec. Officer*  
Chris Blank, *Executive Assistant*

### State Board Staff Counsel

Catherine Hagan  
Adriana Nunez

### State Board Member Liaison

E. Joaquin Esquivel

### Special Projects:

Deborah Jayne, *Senior Environmental Scientist*

### SITE RESTORATION AND GROUNDWATER PROTECTION BRANCH

Kelly Dorsey, *Supervising Engineering Geologist*

#### Groundwater Protection Unit

John Odermatt, *Senior Engineering Geologist*  
Amy Grove, *Engineering Geologist-D*  
Vacant, *Water Resource Control Engr*  
Vacant, *Water Resource Control Engr*  
Brandon Bushnell, *Engineering Student Assistant*

#### Site Restoration Unit

John Anderson, *Senior Engineering Geologist*  
Brian McDaniel, *Engineering Geologist-D*  
Tom Alo, *Water Resource Control Engr-C*  
Sarah Mearon, *Engineering Geologist-D*  
Steven Teel, *Engineering Geologist-D*

#### Site Restoration, Military Facilities Unit

Roger Mitchell, *Senior Engineering Geologist*  
Kristin Schwall, *Water Resource Control Engr-D*  
Beatrice Griffey, *Engineering Geologist-D*  
Sophie di Campalto, *Water Resource Control Engr-C*  
Chehreh Komeilyan, *Water Resource Control Engr-C*

#### Site Restoration & Agricultural Program Unit

Craig Carlisle, *Senior Engineering Geologist*  
Sean McClain, *Engineering Geologist-D*  
Charles Cheng, *Engineering Geologist-D*  
Christina Arias, *Water Resource Control Engr-D*  
Lalitha Thotakura, *Water Resource Control Engr-C*  
Martin Valerocasas, *Student Assistant Engineer*

### HEALTHY WATERS BRANCH

Jeremy Haas, *Environmental Program Manager I*

#### Monitoring Assessment and Research Unit

Chad Loflen, *Senior Environmental Scientist*  
Deborah Woodward, *Environmental Scientist-C*  
Helen Yu, *Water Resource Control Engr-D*  
Carey Nagoda, *Water Resource Control Engr-D*

#### Monitoring and Surveillance

Wayne Chiu, *Senior WRC Engr (Specialist)*

#### SWAMP Coordinator

Betty Fetscher, *Senior Environmental Scientist (Specialist)*

#### Restoration and Protection Planning Unit

Cynthia Gorham, *Senior Environmental Scientist*  
Michelle Santillan, *Water Resource Control Engr-C*  
Hiram Sarabia-Ramirez, *Environmental Scientist-C*  
Jody Ebsen, *Engineering Geologist-D*  
Melissa Corona, *Water Resource Control Engr-C*

#### Compliance Assurance Unit

Chiara Clemente, *Senior Environmental Scientist*  
Frank Melbourn, *Water Resource Control Engr-D*  
Christopher Means, *Environmental Scientist-C*  
Rebecca Stewart, *Sanitary Engineering Associate*

#### Mission Support Services Unit

Lori Costa, *Staff Services Manager I*  
Kimberly McMurray-Cathcart, *AGPA*  
Sheila Christine McQuaid-Moran, *Staff Services Analyst*  
Cleo Munoz, *Staff Services Analyst*  
Rachel O'Donovan, *Office Technician*  
Lucas Lima, *Office Technician*



---

David Barker, *Supervising WRC Engineer*

Wetland and Riparian Protection Unit

Eric Becker, *Sr. Water Resource Control Engr.*

Michael Porter, *Engineering Geologist-C*

Alan Monji, *Environmental Scientist-C*

Darren Bradford, *Environmental Scientist-C*

Lisa Honma, *Environmental Scientist-C*

Nicole Gergans, *Environmental Scientist-C*

Anais Gaunin, *Scientific Aid*

Storm Water Management Unit

Laurie Walsh, *Senior Water Resource Control Engr.*

Vacant, *Engineering Geologist*

Erica Ryan, *Water Resource Control Engr-C*

Anthony Felix, *Water Resource Control Engr-C*

Regan Morey, *Water Resource Control Engr-C*

Whitney Ghoram, *Sanitary Engineering Associate*

Mireille Garcia, *Engineering Student Assistant*

Source Control Regulation Unit

Brandi Outwin-Beals, *Sr. Water Resource Control Engr*

Ben Neill, *Water Resource Control Engr-D*

Joann Lim, *Water Resource Control Engr-C*

Vicente Rodriguez, *Water Resource Control Engr-C*

Keith Yaeger, *Environmental Scientist-B*

Fisayo Osibodu, *Water Resource Control Engr-C*

Rachel AsteteVasquez, *Engineering Student Assistant*

Subject Fwd: Meet the Buyers: 4th Annual SoCal Business Connect Summit  
From Rose Corona <rose.corona@teamrcd.org>  
To Manager <manager@teamrcd.org>  
Date 2018-09-27 09:38



----- Original Message -----  
Subject: Meet the Buyers: 4th Annual SoCal Business Connect Summit  
Date: 2018-09-27 09:01  
From: "Riverside County Office of Foreign Trade" <RivCoOFT@public.govdelivery.com>  
To: [rose.corona@teamrcd.org](mailto:rose.corona@teamrcd.org)  
Reply-To: [RivCoOFT@public.govdelivery.com](mailto:RivCoOFT@public.govdelivery.com)

Register Now!

view as a webpage [1]

NEWSLETTER TITLE HERE - JULY 15, 2018

[2]

[3]

[4]

RIVERSIDE COUNTY EDA OFFICE OF FOREIGN TRADE

RIVERSIDE CENTER  
3403 10th St. Suite 300  
Riverside, CA 92501  
Phone: (951) 955-2714

Update your subscriptions, modify your password or email address, or stop subscriptions at any time on your Subscriber Preferences Page [5]. You will need to use your email address to log in. If you have questions or problems with the subscription service, please visit [subscriberhelp.govdelivery.com](http://subscriberhelp.govdelivery.com) [6].

This service is provided to you at no charge by County of Riverside CA [7].

This email was sent to [rose.corona@teamrcd.org](mailto:rose.corona@teamrcd.org) using GovDelivery Communications Cloud, on behalf of: County of Riverside CA • 3450 14th Street • Riverside, CA 92501 [8]

Links:

[1] <http://links.govdelivery.com:80/track?type=click&id=ZWFzPTEmbXNpZD0mYXVpZD0mbWpGluZ2lkPTIwMTgwOTI3Ljk1NDQ3MjIxJm1lc3NhZ2VpZD1NREItUFJELUJVTTC0yMDE4MDkyNy45NTQ0NzI5MSZkYXRhYmFzZWlkPTEwMDEmc2VyaWV>  
[2] <http://links.govdelivery.com:80/track?type=click&id=ZWFzPTEmbXNpZD0mYXVpZD0mbWpGluZ2lkPTIwMTgwOTI3Ljk1NDQ3MjIxJm1lc3NhZ2VpZD1NREItUFJELUJVTTC0yMDE4MDkyNy45NTQ0NzI5MSZkYXRhYmFzZWlkPTEwMDEmc2VyaWV>  
[3] <http://links.govdelivery.com:80/track?type=click&id=ZWFzPTEmbXNpZD0mYXVpZD0mbWpGluZ2lkPTIwMTgwOTI3Ljk1NDQ3MjIxJm1lc3NhZ2VpZD1NREItUFJELUJVTTC0yMDE4MDkyNy45NTQ0NzI5MSZkYXRhYmFzZWlkPTEwMDEmc2VyaWV>  
[4] <http://links.govdelivery.com:80/track?type=click&id=ZWFzPTEmbXNpZD0mYXVpZD0mbWpGluZ2lkPTIwMTgwOTI3Ljk1NDQ3MjIxJm1lc3NhZ2VpZD1NREItUFJELUJVTTC0yMDE4MDkyNy45NTQ0NzI5MSZkYXRhYmFzZWlkPTEwMDEmc2VyaWV>  
[5] <http://links.govdelivery.com:80/track?type=click&id=ZWFzPTEmbXNpZD0mYXVpZD0mbWpGluZ2lkPTIwMTgwOTI3Ljk1NDQ3MjIxJm1lc3NhZ2VpZD1NREItUFJELUJVTTC0yMDE4MDkyNy45NTQ0NzI5MSZkYXRhYmFzZWlkPTEwMDEmc2VyaWV>  
[6] <http://links.govdelivery.com:80/track?type=click&id=ZWFzPTEmbXNpZD0mYXVpZD0mbWpGluZ2lkPTIwMTgwOTI3Ljk1NDQ3MjIxJm1lc3NhZ2VpZD1NREItUFJELUJVTTC0yMDE4MDkyNy45NTQ0NzI5MSZkYXRhYmFzZWlkPTEwMDEmc2VyaWV>  
[7] <http://links.govdelivery.com:80/track?type=click&id=ZWFzPTEmbXNpZD0mYXVpZD0mbWpGluZ2lkPTIwMTgwOTI3Ljk1NDQ3MjIxJm1lc3NhZ2VpZD1NREItUFJELUJVTTC0yMDE4MDkyNy45NTQ0NzI5MSZkYXRhYmFzZWlkPTEwMDEmc2VyaWV>  
[8] <http://links.govdelivery.com:80/track?type=click&id=ZWFzPTEmbXNpZD0mYXVpZD0mbWpGluZ2lkPTIwMTgwOTI3Ljk1NDQ3MjIxJm1lc3NhZ2VpZD1NREItUFJELUJVTTC0yMDE4MDkyNy45NTQ0NzI5MSZkYXRhYmFzZWlkPTEwMDEmc2VyaWV>

Subject **Just Out--Agenda for CCI's Carbon Farm Planning Workshop Oct-3rd**

From Kristen Murphy <carcd@memberclicks-mail.net>

Sender <carcd@memberclicks-mail.net>  
<manager@teamrcd.org>

Reply-To <kristen-murphy@carcd.org>

Date 2018-09-27 13:11



- CCI Carbon Farm Planning Workshop.pdf (~1.4 MB)
- Carbon Farm Planning Agenda.pdf (~1.8 MB)



CALIFORNIA ASSOCIATION OF  
**RESOURCE**  
CONSERVATION DISTRICTS

Dear Colleagues,


Carbon Cycle Institute's workshop on Carbon Farm Planning is coming up soon on **October 3rd, from 8:30am - 5:30pm**. We have just released the agenda, which is attached and [also linked here](#).

Presentations will be in the morning, followed by a field tour and training at the McConnell Ranch in the afternoon. The event is \$35 to participate, which includes lunch. There is financial assistance available to RCDs on a first come, first serve basis! If interested, contact Pelayo Alvarez at [palvarez@carboncycle.org](mailto:palvarez@carboncycle.org).

[Click here to register for the event.](#)

For any questions, email Kristen Murphy at [kristen-murphy@carcd.org](mailto:kristen-murphy@carcd.org) or Sara Letton at [sletton@westernshastarc.org](mailto:sletton@westernshastarc.org).

*The 2017 Healthy Soils Demonstration Project is funded by CDFA through the Greenhouse Gas Reduction Funds and is part of California Climate Investments. This event is a collaboration between the Carbon Cycle Institute, Western Shasta RCD, Shasta College, McConnell Foundation and CARCD.*



# Carbon Cycle Institute



## California Association of Resource Conservation Districts

*Your partner in local conservation and  
sustainable agriculture*

[www.carcd.org](http://www.carcd.org)

Email Us

Find your local RCD



This email was sent to [manager@teamrcd.org](mailto:manager@teamrcd.org) by [kristen-murphy@carcd.org](mailto:kristen-murphy@carcd.org)

California Association of Resource Conservation Districts • 801 K Street, MS 14-15, Sacramento, California 95814,  
United States • (916) 457-7904

[Remove My Email or Manage Preferences](#) • [Privacy Policy](#)

powered by  MemberClicks



# CCI Carbon Farm Planning Workshop

Shasta College

11555 Old Oregon Trail, Redding, CA

October 3<sup>rd</sup>, 8:30am - 5:30pm

The Carbon Farming workshop includes a series of presentations, group discussions and field activities so participants can learn:

- the scientific and applied basis for carbon farming conservation practices that sequester carbon in row
- crops, rangelands and forests
- how to measure GHG benefits using Comet-Planner
- how to develop a carbon farm plan

[Click here to register](#)

*The event is \$35 to participate, which includes lunch.*

For any questions, email Kristen Murphy at [kristen-murphy@carcd.org](mailto:kristen-murphy@carcd.org) or Sara Letton at [sletton@westernshastarc.org](mailto:sletton@westernshastarc.org)

*This event is a collaboration between the Carbon Cycle Institute, Western Shasta RCD, Shasta College, McConnell Foundation, and CARCD.*

*The 2017 Healthy Soils Demonstration Project is funded by Greenhouse Gas Reduction Funds and is part of California Climate Investments.*



# Carbon Cycle Institute



## **CARBON FARM PLANNING WORKSHOP**

**Wednesday October 3, 2018**

**Shasta College**

**Student Center Stage, Building 2000**

**11555 Old Oregon Trail**

**Redding, CA**

Through Carbon Farming, working lands can sequester additional carbon while improving soil health, biodiversity and wildlife habitat, increasing productivity and increasing resilience to climate change, including drought. The Carbon Farming workshop includes a series of presentations, group discussions and field activities so participants can learn: the scientific and applied basis for Carbon Farming; conservation practices that sequester carbon in row crops, rangelands and forests; how to measure GHG benefits using Comet-Planner; and how to develop a Carbon Farm plan.

### **AGENDA**

**8:30 - 9:00 am** Registration

**9:00 - 9:15 am** Welcome & Orientation

*Chester Anderson*

*Western Shasta RCD*

**9:15 - 9:20**

*Alex Carter/McConnell Foundation/ Shasta College*

**9:20- 10:20 am** Carbon as an Organizing Principle

*Dr. Jeff Creque, CCI*

### **BREAK**

**10:45-12:00 PM** Planning Through a Carbon Lens

*Dr. Jeff Creque*

1. Getting started
2. Carbon practices and co-benefits
3. Ecological sites
4. Using the NRCS Web Soil Survey
  - a. <http://websoilsurvey.sc.egov.usda.gov/App/HomePage.htm>
  - b. Baseline soil Carbon: Sampling approaches
  - c. Baseline production: Forage, crop, forestry
5. Quantifying carbon sequestration potentials
  - a. examples

# Carbon Cycle Institute

6. Summary tables/ pie charts and supporting data
7. Monitoring

## LUNCH

**12:45 - 2:00** Tutorial: Using COMET Planner and COMET Farm on-line tools (Colorado State University via web – Mark Easter)  
<http://www.comet-planner.com/>  
<http://cometfarm.nrel.colostate.edu/>

## BREAK

**2:15 - 2:30** Climate-beneficial Wool *Rebecca Burgess, Fibershed*

**2:30 - 5:00** Healthy Soils Demonstration/Ecological Site Identification: Participants will learn about a Healthy Soils Demonstration Project and discuss carbon practice implementation on different land cover types (rangeland, riparian, and row crop elements of the Shasta College Farm and Ross Ranch ecosystems). Students will take a hard-copy map with them as they tour the landscape and identify carbon capture opportunities based on information discussed in morning session.

*Led by CCI, Shasta College, Point Blue and McConell Foundation*

**5:00 - 5:30** On-farm discussion: we follow up with a discussion about the carbon capture opportunities identified within these land cover types.

*Led by CCI and WSRCD*

Subject **Resolutions for Consideration at CARCD Annual Business Meeting**  
From Karen Buhr <carcd@memberclicks-mail.net>  
Sender <carcd@memberclicks-mail.net>  
To <manager@teamrkd.org>  
Reply-To <karen-buhr@carcd.org>  
Date 2018-09-27 13:15



CALIFORNIA ASSOCIATION OF  
**RESOURCE**  
CONSERVATION DISTRICTS

Dear RCD Members,

CARCD is very appreciative of all the hard work the RCD community has engaged in as it strives towards the goal of being visible, relevant and excellent!! We have all rolled up our sleeves and the results of that effort are being realized and becoming more apparent every day. As a network we are getting stronger and more able to reach our goals. In order to be able to meet the growing needs you have, CARCD has also been working hard to strengthen its ability to support you.

As a small part of this effort, the CARCD Board is proposing that the CARCD membership approve five resolutions at the 2018 Annual Business Meeting. These proposed resolutions have been developed following a facilitated effort lead by Solid Ground to address opportunities for strategic development. Solid Ground is the same consulting firm that has been supplied to many RCDs to guide internal improvements and collaboration. CARCD is dedicated to improving communication at all levels and strengthening both its leadership and fiscal position. We feel the proposed resolutions will be a strong step in the right direction.

As part of this strategic development process we have reviewed where we were a few years ago, where we are today and where we want to be as an organization so that the RCDs can depend on us to represent them. We recognize some challenges we face and the need for organizational changes that help further our RCD network including:

1. Recognizing that CARCD can better tap into the important strengths RCD board members



and management staff have.

2. While many CARCD regions are operating very effectively, others are struggling.
3. While CARCD has been successful in tapping some new funding source (Bechtel Grants, one-time state funding to support RCD development efforts among others) we believe that many more opportunities exist by better engaging our many stakeholders. Stakeholders may also provide expertise about operations of a non-profit organization (yes CARCD is a non-profit) that our current Board members lack. Having the ability to bring a few of our stakeholders into CARCD would open many opportunities.
4. CARCD communication strategies need to be better developed.
5. CARCD has difficulty recruiting and retaining board members.
6. The dues structure does not adequately cover CARCDs needs including funding our lobbyists who have done incredible work to support our network.

As a board, we are attempting to address some of these challenges. We decided that addressing all of these challenges at once was not achievable. Instead, we focused on the first 5 key elements that we thought were obtainable, effective and of the highest priority. They were selected to make a shift in the right direction. The following is a summary of and rationale for the five proposed resolutions. They attempt to address the challenges with engagement, recruiting board members, and bringing a broader knowledge set to the CARCD staff and board.

The purpose of these resolutions is to correct some of the challenges that keep the board from fully functioning to represent and support RCDs. They are intended to be a starting point. We encourage and hope for further discussion around CARCD's critical issues and hope that you will be part of our evolution and growth. Please be engaged with us! We are here to represent you and want to hear your opinions on these resolutions and the future growth and evolution of CARCD and would love to have you participate in our future.

If you have not done so, please submit a delegate credential which gives dues-paying RCDs the ability to vote at our business meeting on November 17th. The delegate credetial submission form, as well as resolutions can be found on the [conference announcements page](#).

Thank you,

Karen

---

#### **Resolution No. 18-01 (pdf link)**

**Summary:** This resolution would allow CARCD to add up to three stakeholders to the CARCD Board.

**Rationale:** Having members who are not affiliated with RCDs could broaden the expertise of the CARCD Board, open up funding and create opportunities for RCDs. It also strengthens partnerships and builds advocates for RCDs by bringing partners into "the family". The non-RCD members would not be a voting majority and thus would not give up RCD control of CARCD. We feel that the benefits far outweigh any risks.

#### **Resolution No. 18-02 (pdf link)**

**Summary:** This resolution would create three new seats on the CARCD Board to be filled by RCD District Managers/Executive Directors elected at large by their peers.

**Rationale:** Over the last year the CARCD Board has had the opportunity to hear from a few RCD District Managers/Executive Directors during our Board meetings. We have found their input to be very useful for us to fully understand the day-to-day workings of RCDs. By providing a seat on the CARCD Board, we can ensure to have their input going forward. It also allows RCD staff to vote for their own leadership building engagement, participation and advocacy. Some may argue that this gives too much authority to RCD staff in running CARCD. Three seats held by RCD staff would constitute a small percentage of CARCD Board Members.

**[Resolution No. 18-03 \(pdf link\)](#)**

**Summary:** This resolution would allow RCD District Managers/Executive Directors to serve as Regional Chairs or Vice-Chairs if no RCD Director was willing to serve in this capacity.

**Rationale:** As described above, a few CARCD regions are not functioning, mainly due to lack of willingness of any RCD Director to assume the position of Regional Chair. In fact, two regional chair positions are currently vacant with no prospects to fill those seats. This would provide an opportunity for the Region to function by allowing a manager of an RCD to assume the Chair position if it is vacated by all of the directors in the region. Some might argue that providing this alternative to having an RCD Director be the Regional Chair will lead to more Directors opting out of assuming this position thereby moving towards a scenario of the Regions being run by RCD staff. While this is always a possibility, RCD Directors can avoid this by stepping up.

**[Resolution No. 18-04 \(pdf link\)](#)**

**Summary:** This resolution would provide a seat on the CARCD Board for the CARCD Executive Director.

**Rationale:** Many non-profits allow their executive director to be on the Board. We put a lot of responsibility on our Executive Director and she represents us in discussions with many agencies and stakeholders. She is also able to bring unique insight of the day to day operations and other expertise that no other board members possess. This resolution would provide additional stature to the CARCD Executive Director position both in working with the CARCD Board, with RCDs and with stakeholders.

**[Resolution No. 18-05 \(pdf link\)](#)**

**Summary:** This resolution would substitute three RCD Directors elected at-large for the current ten Regional Chairs serving on the CARCD Board.

**Rationale:** Being a Regional Chair and serving on the CARCD Board is a large responsibility and can put an added burden on some RCD Directors. It may be a factor in deciding not to take on a Regional Chair position. This resolution is expected to make it easier to get a full board of directors and more diverse members that may not have as much time to devote to the position but would still be valuable members. While this resolution would not preclude a Regional Chair from being elected as a CARCD Board Member, it would remove the automatic requirement that Regional Chairs will serve as CARCD Board Members. The con for this resolution is that it would reduce the RCD representation on the CARCD Board.



**California Association of  
Resource Conservation Districts**

*Your partner in local conservation and  
sustainable agriculture*

[www.carcd.org](http://www.carcd.org)

Find your local RCD



This email was sent to [manager@teamrkd.org](mailto:manager@teamrkd.org) by [karen-buhr@carcd.org](mailto:karen-buhr@carcd.org)

California Association of Resource Conservation Districts • 801 K Street, MS 14-15, Sacramento, California 95814,  
United States • [\(916\) 457-7904](tel:(916)457-7904)

[Remove My Email or Manage Preferences](#) • [Privacy Policy](#)

powered by  MemberClicks



## CAL FIRE Workshops for Forest Health Grant Program

CAL FIRE will be hosting [five public workshops for the 2018-2019 Forest Health Grant Program](#), funded by the California Climate Investments (CCI) initiative. Each workshop will cover Forest Health funding opportunities for the following project activities: reforestation, fuel reduction and prescribed fire, pest management, biomass utilization, conservation easements through the Forest Legacy Program, and research. Workshops are in Willits, Sonora, Fresno, Sacramento, Redding between October 2-17. A pre-recorded version of the presentation will be posted on the [Forest Health Grant web page](#).

## Western SARE Professional Development Program Grant

Western SARE's [Professional Development Program \(PDP\)](#) grants focus on training agricultural professionals to help them spread knowledge about sustainable agriculture concepts and practices. Grants are aimed at helping Cooperative Extension Service, Natural Resources Conservation Service and other agricultural professionals in the Western Region increase their understanding and proficiency in sustainable agriculture. PDP Grants are limited to \$75,000. Applications should be submitted by November 7.

---

## Advocacy & Legislation

### MATCH CHALLENGE from Inland Empire RCD

CARCD contracts with Conservation Strategy Group (CSG) to advocate for funding both directly to RCDs (through DOC) and through grant programs to our partners like the conservancies, CAL FIRE, CDFW, DWR and others; make agency partners aware of RCDs to bring in contracts and make it easier for you to do your work; and solve problems that keep you from being able to do your job. CARCD pays for a large portion of the contract directly out of our budget, but we also need RCDs to contribute in order for our partnership with CSG to be sustainable. If we do not receive enough RCD contributions this year to cover our contract, we will have to put our work with CSG on hold – which would be a very difficult decision to make after building so much forward momentum this past year. **The Inland Empire RCD has offered to match \$20,000 toward CARCD operations this year to free up space in our budget so that we can fund CSG work on behalf of the RCDs. So please consider a donation of any amount and that amount will be matched by Inland Empire RCD.** Additional information about the [amazing work that CSG does on behalf of RCDs can be found here](#).

### New Fire Resilience and Forest Health Legislative Package

It's the end of a chaotic and exciting legislative session. In August we saw the most sweeping policy changes in fire resilience and forest health that have been witnessed in 30 years or more at the State Capitol. Gov. Brown signed new legislation to strengthen wildfire prevention and recovery including six bills that directly benefit RCDs. At the center of the package is SB 901 (Dodd), the final product of the [Wildfire Preparedness and Response Legislative Conference Committee](#). Of particular importance is the requirement that CAL FIRE create a Wildfire Resilience Program to assist non-industrial timber forest landowners. This program will provide technical assistance on permitting, reforestation, forest health, carbon sequestration, reducing wildfire risk, enhancing habitat vegetation management, and more. Included in the language of the bill is the requirement that "technical assistance shall be provided by staff and entities including Resource Conservation Districts." Conservation Strategy Group created a [spreadsheet outlining the package of forest health and fire preparedness bills](#) that are salient to RCDs.



## RCD News

### Soil Shindig with RCD of Greater San Diego County

Save the date for RCDGSDC's [Fourth Annual Soil Shindig](#). This is family friendly, no-cost day-long celebration of soil held at the Tijuana River Valley Community Garden and Wild Willow Farm & Education Center a quarter-mile apart on Saturday, November 17, 1pm to 6pm.

### Gold Ridge RCD Featured for Carbon Farm Plan

[Gold Ridge RCD was featured in the Press Democrat](#) for working with a local ranch, Bay Hill, to design a Carbon Farm Plan as part of their LandSmart program. The paper writes that "RCD's like Gold Ridge partner with rural residents and farmers to steward natural resources and promote good agricultural practices." Way to go!

### Gold Ridge RCD Hiring Lower Russian River Ombudsperson

The [Russian River Ombudsperson](#) will assist the residents of the lower Russian River watershed (within Sonoma County) in understanding and complying with the lower Russian River Pathogen Total Maximum Daily Load (TMDL), by providing information, identifying appropriate tools and technologies, and acting as an impartial intermediary between residents and the agencies implementing the TMDL and who make up the Interagency Committee (North Coast Regional Water Quality Control Board, Permit Sonoma, Sonoma County Community Development Commission). The Ombudsperson will be an employee of the Gold Ridge Resource Conservation District and will also work closely with the Sonoma Resource Conservation District, serving residents of both Districts.

*If your RCD has job openings, community events, or announcements that you would like to share with the RCD network, please e-mail me at [sara-schremmer@carcd.org](mailto:sara-schremmer@carcd.org) with the details so that we can include them in an upcoming Weekly Digest.*

---

## Conservation Announcements

### Nominees Wanted for National Conservation District Employees Association

The Outstanding Conservation District Professional and Outstanding Conservation District Board Member awards are presented annually to recognize professionalism and dedication in the people behind the nation's conservation district programs. Even if you don't have a statewide conservation district employees association, every conservation district employee is a member of NCDEA. Please do help us recognize the excellent people populating the local conservation delivery system! The deadline to submit is October 15. Please complete [the nomination form \(Word Document\)](#) and send it to Tom Salzer at [pacificrep@ncdea.org](mailto:pacificrep@ncdea.org). In Tom's words, "It's been quite a while since someone from the Pacific Region received this recognition. I am hoping we can change that this year, but it can only happen if you submit an application or forward this information to your members."

### Central Coast Rangeland Coalition Fall 2018 Meeting and Workshop

This is the [twice-a-year meeting of the Central Coast Rangeland Coalition](#) taking place at Cal Poly Swanton Pacific Ranch. The goal of this meeting is to improve participant understanding of alternate methods of cattle management and corollary effects on forage productivity and soil health. This workshop will consist of indoor lectures and a panel discussion in the morning and an afternoon field session including three learning stations involving different aspects of rangelands. Cost of attendance is \$35 and there are a limited number of spots available so please register beforehand.

## California Small Farm Conference in Davis

The Farmers Guild and California Association of Family Farmers present the [31st California Small Farm Conference](#) hosted on the UC Davis campus, February 22nd & 23rd. Join farmers, ranchers and local food advocates as they gather to explore hot topics in sustainable agriculture, work to bridge field and fork, sharpen their skills, network and give voice to those growing a more resilient food system from the soil up. The conference features workshops, on-farm demos, field days, an annual ag policy forum, and the Agrarian Lovers Ball.

## Technical Review Committee Members Wanted for 2019 Specialty Crop Block Grant Program

California Department of Food and Agriculture (CDFA) Secretary Karen Ross is welcoming volunteers with knowledge and expertise regarding California's specialty crop industry to serve as reviewers on the 2019 Specialty Crop Block Grant Program Technical Review Committee. This committee reviews, evaluates, and makes recommendations to CDFA on proposals submitted for funding to California's Specialty Crop Block Grant Program (SCBGP). The application form and the 2019 SCBGP Request for Concept Proposals can be found on the [Specialty Crop Block Grant Program website](#). Prospective applicants may contact CDFA's Office of Grants Administration at (916) 657-3231 or [grants@cdfa.ca.gov](mailto:grants@cdfa.ca.gov) for additional information.

## Carbon Sequestration in Agro-Ecological Systems: Final Workshop

Carbon Cycle Institute and partners will have a [Carbon Sequestration in Agro-Ecological Systems Workshop](#) on Tuesday, October 16 from 10 am - 4 pm at Rush Ranch (3521 Grizzly Island Rd, Suisun City). Topics will include (1) Ecological factors that drive ecosystem carbon storage on working landscapes, (2) Management, socio-economic, and ecological implications of enhancing carbon stocks and improving ecosystem services through compost addition to grazed grasslands, and 3) Private and social transactions costs of participating in carbon markets. Email Pelayo Alvarez [palvarez@carboncycle.org](mailto:palvarez@carboncycle.org) for any questions.

## "Evolution of Organic" Film Screenings in SoCal

There will be three [screenings of the film Evolution of Organic](#) in Southern California this weekend. The film tells the story of the origin and development of the organic movement in America; the filmmaker will be at all three viewings. Choose from three dates--September 29 at the Main Los Angeles Public Library, September 29 at the Ecology Center in San Juan Capistrano, and September 30 at the So Cal Environmental Coalition event in the San Fernando Valley.



**California Association of  
Resource Conservation Districts**

*Your partner in local conservation and  
sustainable agriculture*

[www.carcd.org](http://www.carcd.org)

Find your local RCD



This email was sent to [manager@teamrkd.org](mailto:manager@teamrkd.org) by [sara-schremmer@carcd.org](mailto:sara-schremmer@carcd.org)

California Association of Resource Conservation Districts • 801 K Street, MS 14-15, Sacramento, California 95814,  
United States • [\(916\) 457-7904](tel:(916)457-7904)

[Remove My Email or Manage Preferences](#) • [Privacy Policy](#)

powered by  MemberClicks



Subject Fwd: CARCD Weekly Digest, September 24 - 28  
From Rose Corona <rose.corona@teamrcd.org>  
To Manager <manager@teamrcd.org>  
Date 2018-09-28 16:23



----- Original Message -----  
Subject: CARCD Weekly Digest, September 24 - 28  
Date: 2018-09-28 12:19  
From: Sara Schremmer <carcd@memberclicks-mail.net>  
To: [rose.corona@teamrcd.org](mailto:rose.corona@teamrcd.org)  
Reply-To: [sara-schremmer@carcd.org](mailto:sara-schremmer@carcd.org)

[1]

Dear Colleagues,

In service to all RCDs throughout the state, the CARCD team is always on the lookout for events, news, funding opportunities, and any other resources that could be relevant to the important work that you do in your communities. Please see below for this week's digest of announcements.

If you have questions about any of the content listed below, please don't hesitate to contact us.

Thank you and Happy Friday!

IN THIS ISSUE:

- \* CARCD Updates
- \* Funding Opportunities
- \* Advocacy & Legislation
- \* RCD News
- \* Conservation Announcements

CARCD UPDATES

NOMINATE YOUR FAVORITES FOR THE CONFERENCE

Nomination forms are now live [2] so don't forget to show some appreciation for who you think deserves Director of the Year, District of the Year, Employee of the Year, and Volunteer of the Year. There will be an award ceremony at the annual conference in November. Forms will close on October 16!

BREAKOUT SESSIONS AND AGENDA FOR CARCD CONFERENCE OUT NOW

We are excited to announce the release of our preliminary breakout sessions [3] and conference agenda [4]! This year's conference will feature opening session speakers including Claire Jahns from the Natural Resource Agency, Louise Bedsworth from the CA Strategic Growth Council, Sam Schuchat with the Coastal Conservancy, and John de Graaf, author and filmmaker. There will be over 45 presentations in three breakout session tracks including topics on: Transformative Working Lands, Forests and Fires, Urban Community Adaptation, Water Conservation, and Conservation Tools. You can find additional information about our conference here [5].

ANNOUNCING CARCD BOARD'S RESOLUTIONS

CARCD is very appreciative of all the hard work the RCD community has engaged in as it strives towards the goal of being visible, relevant and excellent!! We have all rolled up our sleeves and the results of that effort are being realized and becoming more apparent every day. As a network we are getting stronger and more able to reach our goals. In order to be able to meet the growing needs you have, CARCD has also been working hard to strengthen its ability to support you. As a small part of this effort, the CARCD Board is proposing that the CARCD membership approve five resolutions at the 2018 Annual Business Meeting. All dues-paying RCD members can vote on these resolutions--however, they need to first submit a delegate credential. RCDs can submit delegate credentials and look over the five resolutions on the Conference announcements page [6].

FUNDING OPPORTUNITIES

GRANTS OPEN FOR CDFA'S 2019 SPECIALTY CROP BLOCK GRANT PROGRAM

The California Department of Food and Agriculture (CDFA) conducts an annual competitive solicitation process to award Specialty Crop Block Grant Program (SCBGP) [7] funds to projects that solely enhance the competitiveness of California specialty crops. CDFA will conduct four workshops and two webinars, all featuring an overview of the program, a review of the concept proposal questions, a live demonstration of the online application system, and more. Non-profit and for-profit organizations; local, state, federal, and tribal government entities; public and private colleges and universities are eligible to apply. The deadline is November 2.

CDFW HOLDS PUBLIC MEETINGS FOR PROPOSITION 68 GRANT PROGRAM

California Department of Fish and Wildlife and the Wildlife Conservation Board will co-host three public meetings [8] to discuss their new grant



opportunities established by Proposition 68 in Redding (October 1), Los Alamitos (October 3), and Sacramento (October 5). CDFW will inform the public of its new grant opportunities under Proposition 68 as well as its forthcoming Draft Fall 2018 Proposal Solicitation Notice, which includes funding under both Proposition 68 and Proposition 1. CDFW and WCB will both gather public input and comments that will help finalize the draft guidelines and provide direction for the development of proposal solicitations for these opportunities.

#### CAL FIRE WORKSHOPS FOR FOREST HEALTH GRANT PROGRAM

CAL FIRE will be hosting five public workshops for the 2018-2019 Forest Health Grant Program [2] funded by the California Climate Investments (CCI) initiative. Each workshop will cover Forest Health funding opportunities for the following project activities: reforestation, fuel reduction and prescribed fire, pest management, biomass utilization, conservation easements through the Forest Legacy Program, and research. Workshops are in Willits, Sonoma, Fresno, Sacramento, Redding between October 2-17. A pre-recorded version of the presentation will be posted on the Forest Health Grant web page [10].

#### WESTERN SARE PROFESSIONAL DEVELOPMENT PROGRAM GRANT

Western SARE's Professional Development Program (PDP) [11] grants focus on training agricultural professionals to help them spread knowledge about sustainable agriculture concepts and practices. Grants are aimed at helping Cooperative Extension Service, Natural Resources Conservation Service and other agricultural professionals in the Western Region increase their understanding and proficiency in sustainable agriculture. PDP Grants are limited to \$75,000. Applications should be submitted by November 7.

#### ADVOCACY & LEGISLATION

##### MATCH CHALLENGE FROM INLAND EMPIRE RCD

CARCD contracts with Conservation Strategy Group (CSG) to advocate for funding both directly to RCDs (through DOC) and through grant programs to our partners like the conservancies, CAL FIRE, CDFW, DWR and others; make agency partners aware of RCDs to bring in contracts and make it easier for you to do your work; and solve problems that keep you from being able to do your job. CARCD pays for a large portion of the contract directly out of our budget, but we also need RCDs to contribute in order for our partnership with CSG to be sustainable. If we do not receive enough RCD contributions this year to cover our contract, we will have to put our work with CSG on hold – which would be a very difficult decision to make after building so much forward momentum this past year. THE INLAND EMPIRE RCD HAS OFFERED TO MATCH \$20,000 TOWARD CARCD OPERATIONS THIS YEAR TO FREE UP SPACE IN OUR BUDGET SO THAT WE CAN FUND CSG WORK ON BEHALF OF THE RCDs. SO PLEASE CONSIDER A DONATION OF ANY AMOUNT AND THAT AMOUNT WILL BE MATCHED BY INLAND EMPIRE RCD. Additional information about the amazing work that CSG does on behalf of can be found here [12].

##### NATURAL FIRE RESILIENCE AND FOREST HEALTH LEGISLATIVE PACKAGE

It's the end of a chaotic and exciting legislative session. In August we saw the most sweeping policy changes in fire resilience and forest health that have been witnessed in 30 years or more at the State Capitol. Gov. Brown signed new legislation to strengthen wildfire prevention and recovery including six bills that directly benefit RCDs. At the center of the package is SB 901 (Dodd), the final product of the Wildfire Preparedness and Response Legislative Conference Committee [13]. Of particular importance is the requirement that CAL FIRE create a Wildfire Resilience Program to assist non-industrial timber forest landowners. This program will provide technical assistance on permitting, reforestation, forest health, carbon sequestration, reducing wildfire risk, enhancing habitat vegetation management, and more. Included in the language of the bill is the requirement that "technical assistance shall be provided by staff and entities including Resource Conservation Districts." Conservation Strategy Group created a spreadsheet outlining the package of forest health and fire preparedness bills [14] that are salient to RCDs.

#### RCD NEWS

##### SOIL SHINDIG WITH RCD OF GREATER SAN DIEGO COUNTY

Save the date for RCDGSDC's Fourth Annual Soil Shindig [15]. This is family friendly, no-cost day-long celebration of soil held at the Tijuana River Valley Community Garden and Wild Willow Farm & Education Center a quarter-mile apart on Saturday, November 17, 1pm to 6pm.

##### GOLD RIDGE RCD FEATURED FOR CARBON FARM PLAN

Gold Ridge RCD was featured in the Press Democrat [16] for working with a local ranch, Bay Hill, to design a Carbon Farm Plan as part of their LandSmart program. The paper writes that "RCD's like Gold Ridge partner with rural residents and farmers to steward natural resources and promote good agricultural practices." Way to go!

##### GOLD RIDGE RCD HIRING LOWER RUSSIAN RIVER OMBUDSPERSON

Russian River Ombudsperson [17] will assist the residents of the Russian River watershed (within Sonoma County) in understanding and complying with the lower Russian River Pathogen Total Maximum Daily Load (TMDL), by providing information, identifying appropriate tools and technologies, and acting as an impartial intermediary between residents and the agencies implementing the TMDL and who make up the Interagency Committee (North Coast Regional Water Quality Control Board, Permit

Sonoma, Sonoma County Community Development Commission). The Ombudsperson will be an employee of the Gold Ridge Resource Conservation District and will also work closely with the Sonoma Resource Conservation District, serving residents of both Districts.

--

If your RCD has job openings, community events, or announcements that you would like to share with the RCD network, please e-mail me at [sara-schremmer@carcd.org](mailto:sara-schremmer@carcd.org) [18] with the details so that we can include in an upcoming Weekly Digest.

#### CONSERVATION ANNOUNCEMENTS

##### NOMINEES WANTED FOR NATIONAL CONSERVATION DISTRICT EMPLOYEES ASSOCIATION

The Outstanding Conservation District Professional and Outstanding Conservation District Board Member awards are presented annually to recognize professionalism and dedication in the people behind the nation's conservation district programs. Even if you don't have a statewide conservation district employees association, every conservation district employee is a member of NCDEA. Please do help us recognize the excellent people populating the local conservation delivery system! The deadline to submit is October 15. Please complete the nomination form (Word Document) [19] and send it to Tom Salzer at [pacificrep@ncdea.org](mailto:pacificrep@ncdea.org) [20]. In Tom's words, "It's been quite a while since someone from the Pacific Region received this recognition. I am hoping we can change that this year, but it can only happen if you submit an application or forward this information to your members."

##### CENTRAL COAST RANGELAND COALITION FALL 2018 MEETING AND WORKSHOP

This is the twice-a-year meeting of the Central Coast Rangeland Coalition [21] taking place at Cal Poly Swanton Pacific Ranch. The goal of this meeting is to improve participant understanding of alternate methods of cattle management and corollary effects on forage productivity and soil health. This workshop will consist of indoor lectures and a panel discussion in the morning and an afternoon field session including three learning stations involving different aspects of rangelands. Cost of attendance is \$35 and there are a limited number of spots available so please register beforehand.

##### CALIFORNIA SMALL FARM CONFERENCE IN DAVIS

The Farmers Guild and California Association of Family Farmers present the 31st California Small Farm Conference [22] hosted on the UC Davis campus, February 22nd & 23rd. Join farmers, ranchers and local food advocates as they gather to explore hot topics in sustainable agriculture, work to bridge field and fork, sharpen their skills, network and give voice to those growing a more resilient food system from the soil up. The conference features workshops, on-farm demos, field days, an annual ag policy forum, and the Agrarian Lovers Ball.

##### TECHNICAL REVIEW COMMITTEE MEMBERS WANTED FOR 2019 SPECIALTY CROP BLOCK GRANT PROGRAM

California Department of Food and Agriculture (CDFA) Secretary Karen Ross is welcoming volunteers with knowledge and expertise regarding California's specialty crop industry to serve as reviewers on the 2019 Specialty Crop Block Grant Program Technical Review Committee. This committee reviews, evaluates, and makes recommendations to CDFA on proposals submitted for funding to California's Specialty Crop Block Grant Program (SCBGP). The application form and the 2019 SCBGP Request for Concept Proposals can be found on the Specialty Crop Block Grant Program website [23]. Prospective applicants may contact CDFA's Office of Grants Administration at (916) 657-3231 or [grants@cdfa.ca.gov](mailto:grants@cdfa.ca.gov) [24] for additional information.

##### CARBON SEQUESTRATION IN AGRO-ECOLOGICAL SYSTEMS: FINAL WORKSHOP

Carbon Cycle Institute and partners will have a Carbon Sequestration in Agro-Ecological Systems Workshop [25] on Tuesday, October 16 from 10 am - 4 pm at Rush Ranch (3521 Grizzly Island Rd, Suisun City). Topics will include (1) Ecological factors that drive ecosystem carbon storage on working landscapes, (2) Management, socio-economic, and ecological implications of enhancing carbon stocks and improving ecosystem services through compost addition to grazed grasslands, and 3) Private and social transactions costs of participating in carbon markets. Email Pelayo Alvarez [palvarez@carboncycle.org](mailto:palvarez@carboncycle.org) [26] for any questions.

##### "EVOLUTION OF ORGANIC" FILM SCREENINGS IN SOCAL

There will be three screenings of the film Evolution of Organic [27] in Southern California this weekend. The film tells the story of the origin and development of the organic movement in America; the filmmaker will be at all three viewings. Choose from three dates--September 29 at the Main Los Angeles Public Library, September 29 at the Ecology Center in San Juan Capistrano, and September 30 at the So Cal Environmental Coalition event in the San Fernando Valley.

California Association of  
Resource Conservation Districts  
Your partner in local conservation and sustainable agriculture

[www.carcd.org](http://www.carcd.org) [28] Email Us [29]  
your local RCD [30]  
[32] [33]

This email was sent to [rose.corona@teamrcd.org](mailto:rose.corona@teamrcd.org) by  
[sara-schremmer@carcd.org](mailto:sara-schremmer@carcd.org)



[8] <http://www.teamrcd.org/website%20-%20cdfa.ca.gov/grants>

[9] <http://clicks.memberclicks-mail.net/wf/click?upn=SKHivSVme-2B5TPjbd8zKtZDoCtlyYodsIKnbNKY2ke3tkSbIMSW9W2-2BslNr8zpsG3c2xhJ5FdV5aUVx6nq236ZkuTp0k-2FcPd8cnu0cZpXpOe1PsfvCDRVqpfPF99vszo0g icuuZr4PFxi8mV2dZhrHJzf-2FK8e5JlGEVlOLSOHPSeHkhtSNe5Sc3Az5DoRtVPxbz6ss3NlaoYD4EoEJ2-2BKlUq9FuRhtBRxyzgGieF-2FmTlWOUlYUyKtiPbpl099CElP-2Fiq7uUbxCDJtdtSYNNdOcxriwOTf2CnW5McmeCuv6v8xJUDi5w5w0XIBCAt9fFpJm8T4-2FmPzotJ9ms-2BbxseYp12wR6dIUzSbqqrTVzi7AKwz-2BmV5BDORN3rWaiGvY3seav89Nle-2Bx8k0uYfUcYvuyO56vJnqz3Z8OzoyhVTVcsapY7tVtY9ZtFvXhVYRtRn-PB6lXRO1UpX5mJnqGSUw-3D-3D>

[9] <http://clicks.memberclicks-mail.net/wf/click?upn=SKHivSVme-2B5TPjbd8zKtZDoCtlyYodsIKnbNKY2ke3tkSbIMSW9W2-2BslNr8zpsG3c2xhJ5FdV5aUVx6nq236ZkuTp0k-2FcPd8cnu0cZpXpOe8gKSPSAZerWqwgW2Gcd5 icuuZr4PFxi8mV2dZhrHJzf-2FK8e5JlGEVlOLSOHPSeHkhtSNe5Sc3Az5DoRtVPxbz6ss3NlaoYD4EoEJ2-2BKlUq9FuRhtBRxyzgGieF-2FmTlWOUlYUyKtiPbpl099CElP-2Fiq7uUbxCDJtdtSYNNdOcxriwOTf2CnW5McmeCuv6v8xJUDi5w5w0XIBCAt9fFpJm8T4-2FmPzotJ9ms-2BbxseYp12wR6dIUzSbqqrTVzi7AKwz-2BmV5BDORN3rWaiGvY3seav89Nle-2Bx8k0uYfUcYvuyO56vJnqz3Z8OzoyhVTVcsapY7tVtY9ZtFvXhVYRtRn-PB6lXRO1UpX5mJnqGSUw-3D-3D>

[10] <http://clicks.memberclicks-mail.net/wf/click?upn=SKHivSVme-2B5TPjbd8zKtZDoCtlyYodsIKnbNKY2ke3tkSbIMSW9W2-2BslNr8zpsG3c2xhJ5FdV5aUVx6nq236ZkuTp0k-2FcPd8cnu0cZpXpOeGutDPMPsJFSCfct93dflf icuuZr4PFxi8mV2dZhrHJzf-2FK8e5JlGEVlOLSOHPSeHkhtSNe5Sc3Az5DoRtVPxbz6ss3NlaoYD4EoEJ2-2BKlUq9FuRhtBRxyzgGieF-2FmTlWOUlYUyKtiPbpl099CElP-2Fiq7uUbxCDJtdtSYNNdOcxriwOTf2CnW5McmeCuv6v8xJUDi5w5w0XIBCAt9fFpJm8T4-2FmPzotJ9ms-2BbxseYp12wR6dIUzSbqqrTVzi7AKwz-2BmV5BDORN3rWaiGvY3seav89Nle-2Bx8k0uYfUcYvuyO56vJnqz3Z8OzoyhVTVcsapY7tVtY9ZtFvXhVYRtRn-PB6lXRO1UpX5mJnqGSUw-3D-3D>

[11] <http://clicks.memberclicks-mail.net/wf/click?upn=SKHivSVme-2B5TPjbd8zKtZDoCtlyYodsIKnbNKY2ke3tkSbIMSW9W2-2BslNr8zpsG3c2xhJ5FdV5aUVx6nq236ZkuTp0k-2FcPd8cnu0cZpXpOeH7Pz2Bhy22D4M-2FhtEvv-2B0-2FwC icuuZr4PFxi8mV2dZhrHJzf-2FK8e5JlGEVlOLSOHPSeHkhtSNe5Sc3Az5DoRtVPxbz6ss3NlaoYD4EoEJ2-2BKlUq9FuRhtBRxyzgGieF-2FmTlWOUlYUyKtiPbpl099CElP-2Fiq7uUbxCDJtdtSYNNdOcxriwOTf2CnW5McmeCuv6v8xJUDi5w5w0XIBCAt9fFpJm8T4-2FmPzotJ9ms-2BbxseYp12wR6dIUzSbqqrTVzi7AKwz-2BmV5BDORN3rWaiGvY3seav89Nle-2Bx8k0uYfUcYvuyO56vJnqz3Z8OzoyhVTVcsapY7tVtY9ZtFvXhVYRtRn-PB6lXRO1UpX5mJnqGSUw-3D-3D>

[12] [http://clicks.memberclicks-mail.net/wf/click?upn=SKHivSVme-2B5TPjbd8zKtZDoCtlyYodsIKnbNKY2ke3tkSbIMSW9W2-2BslNr8zpsG3c2xhJ5FdV5aUVx6nq236ZkuTp0k-2FcPd8cnu0cZpXpOe7FZ-2Bhy22D4M-2FhtEvv-2B0-2FwC icuuZr4PFxi8mV2dZhrHJzf-2FK8e5JlGEVlOLSOHPSeHkhtSNe5Sc3Az5DoRtVPxbz6ss3NlaoYD4EoEJ2-2BKlUq9FuRhtBRxyzgGieF-2FmTlWOUlYUyKtiPbpl099CElP-2Fiq7uUbxCDJtdtSYNNdOcxriwOTf2CnW5McmeCuv6v8xJUDi5w5w0](http://clicks.memberclicks-mail.net/wf/click?upn=SKHivSVme-2B5TPjbd8zKtZDoCtlyYodsIKnbNKY2ke3tkSbIMSW9W2-2BslNr8zpsG3c2xhJ5FdV5aUVx6nq236ZkuTp0k-2FcPd8cnu0cZpXpOe7FZ-2Bhy22D4M-2FhtEvv-2B0-2FwC icuuZr4PFxi8mV2dZhrHJzf-2FK8e5JlGEVlOLSOHPSeHkhtSNe5Sc3Az5DoRtVPxbz6ss3NlaoYD4EoEJ2-2BKlUq9FuRhtBRxyzgGieF-2FmTlWOUlYUyKtiPbpl099CElP-2Fiq7uUbxCDJtdtSYNNdOcxriwOTf2CnW5McmeCuv6v8xJUDi5w5w0XIBCAt9fFpJm8T4-2FmPzotJ9ms-2BbxseYp12wR6dIUzSbqqrTVzi7AKwz-2BmV5BDORN3rWaiGvY3seav89Nle-2Bx8k0uYfUcYvuyO56vJnqz3Z8OzoyhVTVcsapY7tVtY9ZtFvXhVYRtRn-PB6lXRO1UpX5mJnqGSUw-3D-3D)



[illegible]



Subject **Fwd: 2018 Triennial Review Document Availability**  
From Rose Corona <rose.corona@teamrcd.org>  
To Manager <manager@teamrcd.org>  
Date 2018-09-28 16:25



- Tentative Resolution R9-2018-0123\_minor edit\_.pdf (~25 KB)

----- Original Message -----

Subject: 2018 Triennial Review Document Availability  
Date: 2018-09-27 15:25  
From: [lyris@swrcbl8.waterboards.ca.gov](mailto:lyris@swrcbl8.waterboards.ca.gov)  
To: Rose Corona <[rose.corona@teamrcd.org](mailto:rose.corona@teamrcd.org)>

This is a message from the California Regional Water Quality Control Board, San Diego Region (9).

The San Diego Water Board released documents related to the Triennial Review hearing on September 10, 2018 [1], that included Tentative Resolution R9-2018-0123. A minor change was made to the resolution to clarify that the project descriptions for the list of projects in Attachment 1 to the resolution can be found in the 2018 Triennial Review of the Water Quality Control Plan for the San Diego Basin Draft Staff Report and Prioritized List. Attached is a copy of the updated resolution showing the changes in red-underline text.

The resolution with the changes will be provided to the San Diego Water Board Members for the hearing scheduled on October 10, 2018. The agenda for the October 10, 2018 meeting is now available at:

[https://www.waterboards.ca.gov/sandiego/board\\_info/agendas/2018/oct/](https://www.waterboards.ca.gov/sandiego/board_info/agendas/2018/oct/)

If you have any questions about this message please contact Jody Ebsen by email at [Jody.Ebsen@waterboards.ca.gov](mailto:Jody.Ebsen@waterboards.ca.gov) or by telephone at (619) 521-3965.

---

Links:

[1] [https://www.waterboards.ca.gov/sandiego/water\\_issues/programs/basin\\_plan/tri\\_review.html](https://www.waterboards.ca.gov/sandiego/water_issues/programs/basin_plan/tri_review.html)

**CALIFORNIA REGIONAL WATER QUALITY CONTROL BOARD**

**SAN DIEGO REGION**

**TENTATIVE RESOLUTION NO. R9-2018-0123**

**ADOPTING A PRIORITIZED LIST OF PROPOSED BASIN PLAN REVISIONS**

**DEVELOPED THROUGH THE 2018 BASIN PLAN TRIENNIAL REVIEW**

**WHEREAS:**

1. The California Regional Water Quality Control Board, San Diego Region (San Diego Water Board) adopted an updated Water Quality Control Plan for the San Diego Region (Basin Plan) on September 8, 1994.
2. The Basin Plan includes definitions and designations of beneficial uses of waters in the San Diego Region, water quality objectives to protect those beneficial uses, implementation programs and prohibitions to achieve water quality objectives and protect beneficial uses, and reference to statewide plans and policies.
3. California Water Code section 13240 requires a periodic review of the Basin Plan. The federal Clean Water Act section 303(c)(1) requires a triennial review of water quality standards and, as appropriate, modifying and adopting standards. Water quality standards consist of beneficial use designations, water quality objectives necessary to protect those uses, and antidegradation provisions.
4. The San Diego Water Board has concluded its triennial review of the Basin Plan. As part of its review, the San Diego Water Board:
  - a. Circulated a preliminary list of Basin Planning issues (Preliminary List) dated April 9, 2018, for public review and solicited suggestions from the public for potential revisions to water quality standards or other Basin Plan elements during a 54-day period between March 23, 2018, to May 16, 2018;
  - b. Held a public workshop on May 9, 2018, to provide information on the Preliminary List and to inform the public of the triennial review process and to encourage public participation;

- c. Carefully considered public comments received during the designated comment period and revised the Preliminary List to reflect stakeholder feedback;
  - d. Circulated a draft staff report and prioritized list of Basin Planning issues dated June 22, 2018 (Draft Prioritized List), for public review and comment during a 45-day period between June 22, 2018, to August 6, 2018;
  - e. Carefully considered and responded to public comments received during the designated comment period and revised the Draft Prioritized List of suggested Basin Plan revisions in response to these comments;
  - f. Held a public hearing on October 10, 2018, to receive oral comments on the Draft Prioritized List and other aspects of the Basin Plan. Notice of the public hearing was sent to all known interested persons.
5. As a result of its review, the San Diego Water Board has finalized its priorities for suggested Basin Plan revisions in the *Prioritized List of Proposed Basin Plan Revisions Developed through the 2018 Basin Plan Triennial Review* (Attachment 1 to this Resolution) and as described in the 2018 Triennial Review of the Water Quality Control Plan for the San Diego Basin Draft Staff Report and Prioritized List.

**NOW, THEREFORE, BE IT RESOLVED THAT:**

1. The San Diego Water Board hereby adopts the *Prioritized List of Proposed Basin Plan Revisions Developed through the 2018 Basin Plan Triennial Review* as set forth in Attachment 1 to this Resolution and certifies completion of the 2018 Basin Plan Review.
2. The current Basin Plan remains in effect until the San Diego Water Board adopts specific revisions and the appropriate state and federal agencies review and approve those changes.



3. The areas of the Basin Plan not identified as needing investigation and possible revision are hereby affirmed as adequate. However, adoption of the *Prioritized List of Proposed Basin Plan Revisions Developed through the 2018 Basin Plan Triennial Review* does not preclude the consideration of other Basin Plan revisions that may become necessary before the next review scheduled for 2021 and does not preclude Board consideration of lower priority revisions.

I, David W. Gibson, Executive Officer, do hereby certify the foregoing is a full, true, and correct copy of a Resolution adopted by the California Regional Water Quality Control Board, San Diego Region, on October 10, 2018.

TENTATIVE

David W. Gibson  
Executive Officer

**ATTACHMENT 1****PRIORITIZED LIST OF PROPOSED BASIN PLAN REVISIONS  
DEVELOPED THROUGH THE 2018 BASIN PLAN TRIENNIAL REVIEW<sup>1</sup>**

No.	Project Name
1	Tijuana River Valley Water Quality Restoration
2	Biological Objectives for Water Bodies in the San Diego Region
3	Contact Water Recreation (REC-1) Water Quality Objectives
4	Climate Change Readiness: Sustainable Local Water Supply
5	Clean Water Act Section 304(a) Criteria Recommendations
6	Editorial Revisions, Minor Clarifications or Corrections

<sup>1</sup> For project descriptions see 2018 Triennial Review of the Water Quality Control Plan for the San Diego Basin Draft Staff Report and Prioritized List.



Subject Fwd: LAFCO 2018-13-3 Proposal Information  
From Rose Corona <rose.corona@teamrcd.org>  
To Manager <manager@teamrcd.org>  
Date 2018-09-29 06:11

• LAFCO 2018-13-3 Routing.pdf (~260 KB)

----- Original Message -----  
Subject: LAFCO 2018-13-3 Proposal Information  
Date: 2018-09-28 17:32  
From: Rebecca Holtzclaw <rholtzclaw@lafco.org>  
To: "Supervisor - 3rd District (Washington)" <dist3@lafco.org>, "Building Industry Assoc (Riverside) - 1 (Bill Blankenship)" <bbblankenship@lafco.org>, "Bureau of Indian Affairs (Joann Koda)" <joann.koda@lafco.org>, "Bureau of Indian Affairs - 2 (Felix Kitto)" <felix.kitto@lafco.org>, "Bureau of Indian Affairs - 3 (Patrick Taber)" <patrick.taber@lafco.org>, "CALTRANS - Dist 8 - 2 (Rebecca Forbes)" <rebecca.forbes@lafco.org>, "CALTRANS - Dist 8 - 3 (Ray Desselle)" <ray.desselle@lafco.org>, "Center for Biological Diversity (Colyn Kilmer)" <ckilmer@biologicaldiversity.org>, "CHP - Riverside c/o Border Division (CAB Coordinator)" <618.cad.618.cad@chp.ca.gov>, "CHP - San Bernardino (Mannie Sperbeck)" <msperbeck@chp.ca.gov>, "Menifee, City of - Council c/o City Clerk" <amanwar@gcityofmenifee.us>, "Menifee, City of - CM (A. Villa)" <avilla@gcityofmenifee.us>, "Manwarig, City of - Council, City of - CM (K. Summers)" <ksunners@manwarigcityofmenifee.us>, "Manwarig, City of - Council (J. Ransom)" <ransom@manwarigcityofmenifee.us>, "Murieta, City of - CC (S. Smith)" <smith@murieta.ca.gov>, "Murieta, City of - CM (K. Summers)" <ksunners@murieta.ca.gov>, "Murieta, City of - CC (S. Smith)" <smith@murieta.ca.gov>, "Paul Jessup c/o Sandra Guerrero" <sguerrero@lafco.org>, "County Executive Officer (George Johnson)" <gjohnson@lafco.org>, "County Executive Office (Scott Bruckner)" <sbbruckner@lafco.org>, "County Executive Office (Kathleen Ponce)" <kpponce@lafco.org>, "County Flood Control - DM (Stuart McKibbin)" <smckibb@lafco.org>, "County Flood Control - DC (Beth Hayes)" <bhayes@lafco.org>, "County Surveyor 1 (Richard Lantis)" <rlantis@lafco.org>, "County Surveyor - 2 (Paul Hillmer)" <phillmer@lafco.org>, "WRMD - DM (Hans Kernkamp)" <hkernekam@lafco.org>, "WRMD - 1 (Ryan Ross)" <rmross@lafco.org>, "Eastern MWD - Board (S. Zelaya)" <boardmember@lafco.org>, "Eastern MWD - DM (P. Jones)" <jonesp@lafco.org>, "Eastern MWD - DC (Sheila Zelaya)" <zelayas@lafco.org>, "EDA - 1 - Amber Jacobson" <ajacobson@lafco.org>, "EDA - 2 - Hazel Spruell" <hspruell@lafco.org>, "EDA - 3 - Leni Zarate" <lzarate@lafco.org>, "Elsinore Valley MWD - DM (John Vega)" <jvegale@lafco.org>, "Elsinore Valley MWD - DC (Teresa Quintanar)" <teresee@lafco.org>, "Hemet USD - Superintendent (C. Barrett)" <cbarette@lafco.org>, "Supervisor - 3rd District (Washington)" <dist3@lafco.org>, "Menifee Union School District - Superintendent (Dr. Steve Kennedy)" <skennedy@lafco.org>, "Mt. San Jacinto College - Superintendent (R. Schults)" <rschults@lafco.org>, "Board <Murieta3@lafco.org>, "Murieta Valley Cemetery District - DC (Debra Ross)" <Murieta3@lafco.org>, "Murieta Valley Cemetery District - DM (Marc Baker)" <Murieta3@lafco.org>, "Murieta Valley USD - Superintendent (P. Kelley)" <pkelley@murieta.k12.ca.us>, "MWDSC - Board Secretary (Rosa Castro)" <rcastro@mwdh2o.com>, "MWDSC - DM (Jeff Kightlinger)" <jkightl@mwdh2o.com>, "MWDSC (Ethel Young)" <eyoung@mwdh2o.com>, "Perris Valley Cemetery District (c/o EDA - Michael Franklin)" <mfanklin@lafco.org>, "Perris Union High School District - Superintendent (Grant Bennett)" <grant.bennett@lafco.org>, "CRWCB - Santa Ana" <glenn.robertson@waterboards.ca.gov>, "Riverside County Transportation Commission (Allie Rackerby)" <arackerby@lafco.org>, "San Jacinto Basin RCD - DM (B. Mills)" <bmills@lafco.org>, "San Jacinto Basin RCD - Board c/o DM" <sjbrcd@lafco.org>, "San Jacinto Valley Cemetery District - DM (C. Grises)" <sjvcd@lafco.org>, "San Jacinto Valley Cemetery District - DC c/o DM (C. Grises)" <sjvcd@lafco.org>, "SCAG - (Ping Wang)" <WANGP@scag.ca.gov>, "TRAMRCD - President (Rose Corona)" <rose.corona@teamrcd.org>, "Temecula Valley USD - Superintendent (T. Ritter)" <tritter@lafco.org>, "Valley Health System - DC (Yonkers)" <vhs.board@lafco.org>, "Valley-Wide Rec & Park District - DM (Dean Wetter)" <deanwetter@lafco.org>, "WRCOG (Rick Bishop)" <rbishop@lafco.org>  
Cc: Joshua Altopp <jaltopp@lafco.org>



Please see the attached proposal information for LAFCO 2018-13-3-Annexation 128 to County Service Area 103 (TR 37053-2).

Please note: Comments can be received via email.

You may contact our office if you have any questions or concerns.

Thank you,

Rebecca Holtzclaw

LAFCO Secretary

\_RIVERSIDE LOCAL AGENCY FORMATION COMMISSION\_

3850 Vine Street, Suite 240

Riverside, CA 92507-4277

\_www.lafco.org\_

951.369.0631

\_PLEASE NOTE: THIS OFFICE IS CLOSED EVERY OTHER FRIDAY. ON REGULAR BUSINESS DAYS OFFICE HOURS ARE MONDAY THROUGH FRIDAY, 8:00 A.M. TO 5:30 P.M. ON OCCASION, THE OFFICE WILL BE CLOSED DURING THE NOON HOUR OR DURING MEETINGS OF THE COMMISSION. PLEASE CALL AHEAD.\_

# RIVERSIDE LOCAL AGENCY FORMATION COMMISSION

The following proposal has been submitted to LAFCO and is being routed to you for comment. Please sign, date and provide your comments on a separate form and be sure to reference the proposal title with your comments. If appropriate, include suggested terms and conditions and/or recommendations. Please coordinate your response with the County Executive Office if you are a County department. **If you would like additional information regarding this proposal contact our office immediately.** Your comments are due back by the date requested. A map of the proposed project has been provided to you on the opposite side of this sheet along with the 2 page application form. All comments can be emailed to [info@lafco.org](mailto:info@lafco.org) or mailed to 3850 Vine Street, Suite 240, Riverside, CA 92507-4277.

**Title: LAFCO 2018-13-3- Annexation 128 to County Service Area 103 (TR 37053-2).**

**Forwarded on: September 28, 2018**

**Return comments by: October 12, 2018**

- ☒ COUNTY SURVEYOR - email
- ☒ COUNTY EXECUTIVE OFFICE (S. Bruckner /K. Ponce) - email
- ☒ SUPERVISORIAL DISTRICT – 3<sup>rd</sup> District - email
- ☐ MAC / COMMUNITY COUNCIL - email
- ☒ CALIFORNIA HIGHWAY PATROL – Riverside - email
- ☒ CALIFORNIA HIGHWAY PATROL – San Bernardino - email
- ☒ CALTRANS – (DISTRICT DIRECTOR) - email
- ☒ REGIONAL WATER QUALITY CONTROL BOARD - email
  - ☐ Colorado River Basin Region
  - ☐ San Diego Region
  - ☒ Santa Ana Region
- ☐ AIR QUALITY MANAGEMENT DISTRICT
  - ☐ Mojave Desert (for Blythe/Palo Verde Valley Area) - email
- ☒ RIVERSIDE COUNTY TRANSPORTATION COMMISSION - email
- ☒ SOUTHERN CA. ASSOCIATION OF GOVERNMENTS - email
- ☐ TLMA REGIONAL OFFICE – MANAGER, INDIO - email
- ☐ COACHELLA VALLEY ASSOC. OF GOVERNMENTS (MAIL)
- ☒ WESTERN RIVERSIDE COUNCIL OF GOVERNMENTS - email
- ☒ BUREAU OF INDIAN AFFAIRS - email
- ☒ BUILDING INDUSTRY ASSOCIATION - (Riverside) - email
- ☒ COUNTY COMMITTEE ON SCHOOL DISTRICT ORGANIZATION (Paul Jessup, Riv County Dep. Superintendent of Schools) - email
- ☐ DEPARTMENT OF CONSERVATION – (56753.5 city proposal w/ag preserve): Director; c/o Dan Otis, Program Mgr - email
- ☒ COUNTY FLOOD CONTROL – (STUART MCKIBBEN) - email
- ☒ COUNTY REGIONAL PARK & OPEN SPACE - email
- ☒ COUNTY WASTE RESOURCES MANAGEMENT - email
- ☒ ECONOMIC DEVELOPMENT AGENCY - email
- ☐ RIVERSIDE PUBLIC UTILITIES (GARY NOLFF) - Riv. Only
- ☐ THE VISTA SANTA ROSA ASSOC. (ELLEN TROVER) - email
- ☐ DIRECTOR OF FORESTRY & FIRE PROTECTION (MAIL) (All City Proposals)
- ☐ US FISH & WILDLIFE SERVICE - Eastern Riverside County (Jenness McBride) - email
- ☒ CENTER FOR BIOLOGICAL DIVERSITY - email

- ☒ SPECIAL DISTRICT(S) – via email:
  - Eastern Municipal Water District
  - Elsinore Valley Municipal Water District
  - Metropolitan Water District of So Cal
  - Murrieta Cemetery
  - Perris Valley Cemetery District c/o EDA
  - San Jacinto Basin Resource Conservation District
  - San Jacinto Valley Cemetery
  - Temecula/Elsinore/Anza/Murrieta RCD
  - Valley Health System Hospital
  - Valley Wide Recreation and Park District
- ☒ SCHOOL DISTRICT(S) – via email:
  - Hemet Unified School District
  - Menifee Union Elementary School
  - Mt. Jacinto Community College
  - Murrieta Valley Unified School District
  - Perris Union High School
  - Temecula Valley Unified School District
- ☒ CITY(IES) – via email:
  - City of Menifee
  - City of Murrieta

## APPLICATION TO THE RIVERSIDE LOCAL AGENCY FORMATION COMMISSION

LAFCO 2018-13-3

Annexation 128 to County Service Area 103  
(TR 37053 -2)18 AUG 30 AM 11:00  
RIVERSIDE LOCAL AGENCY  
FORMATION COMMISSION

RECEIVED

<b>PROPOSAL:</b> This proposal is to request the Annexation of Tract Map No. 37053-2 into County Service Area (CSA) 103 for Street Light Services.		<b>FOR LAFCO USE ONLY</b>	
		<input checked="" type="checkbox"/> Petition, or <input type="checkbox"/> Resolution	
		<input checked="" type="checkbox"/> Application Complete	
		<input checked="" type="checkbox"/> Map / Legal Description	
<b>APPLICANT</b>		<input type="checkbox"/> Maps	
Name: Riverside Mitland 03, LLC		<input checked="" type="checkbox"/> Plan of Services (1 copy unbound)	
Address: 3200 Park Center Drive, Suite 1000		<input checked="" type="checkbox"/> Environmental Docs (1 copy unbound)	
City, State, Zip: Costa Mesa, CA 92626		<input checked="" type="checkbox"/> F & G Fee Exempt, or <input type="checkbox"/> Receipt	
Phone:	Fax:	E-mail:	<input type="checkbox"/> Prop. Tax Res. <input type="checkbox"/> Master <input type="checkbox"/> Indiv.
<b>CONTACT PERSON/AGENT</b>		LAFCO Fees <input type="checkbox"/> Legal Descript. Dep.	
Name: Shaun Bowen		<input type="checkbox"/> City Pre-zoning Ordinance <i>PIK</i>	
Address: 3200 Park Center Drive, Suite 1000		<input type="checkbox"/> Fiscal (city > 100 ac.) (1 copy unbound) <i>PIK</i>	
City, State, Zip: Costa Mesa, CA 92626		<input type="checkbox"/> S.O.I. Factors <i>PIK</i>	
Phone: 714-200-1609	Fax:	E-mail: shaun.bowen@brookfieldrp.com	<input checked="" type="checkbox"/> Mailing Labels

**NOTICES:** List below the names and addresses of persons to whom notices and staff reports should be directed (3 maximum).

Name: Shaun Bowen Telephone/Fax: 714-200-1609  
Address: 3200 Park Center Drive, Suite 1000 City, State, Zip: Costa Mesa, CA 92626

Name: Adrian Peters *adrian.peters@brookfieldrp.com* Telephone/Fax: 714-200-1603  
Address: 3200 Park Center Drive, Suite 1000 City, State, Zip: Costa Mesa, CA 92626

*rk* Name: Dave Bartlett Telephone/Fax: \_\_\_\_\_  
Address: *Dave.Bartlett@brookfieldrp.com* City, State, Zip: \_\_\_\_\_

Provide six sets of mailing labels for persons to whom notices and reports are to be sent.Does this proposal have the consent of 100 percent of the affected property owners? Yes ☒ No ☐

If yes, include written statements of consent and proof of ownership (assessor roll printout, grant deed, etc).

Also, attach all correspondence to/from existing residents and/or property owners.



# AREA DATA

<b>General Location:</b> The site is located southwest of the intersection of Keller Road and Leon Road.		
<b>Topography and significant physical features:</b> The site is flat with no significant physical features.		
<b>Acreage:</b> 73.215	<b>Estimated Dwelling Units:</b> 293	<b>Estimated Population:</b> 920

## Describe the proximity of the subject area to currently developed areas.

Tract No. 37053-2 is located to the south of Keller Road and west of Leon Road. South of Tract No. 37053-2 there are various residential developments. North of Tract No. 37053-2 is vacant land and scattered rural residential uses. East and west of the Tract No. 37053-2 are residential tracts in the process of development.

LAND USE APPROVALS	COUNTY	CITY
<i>General Plan Designations</i>	Medium Density Residential	Not Applicable
<i>Zoning or Pre-Zoning</i>	Specific Plan 312	Not Applicable
<i>Subdivisions</i>	Tract Map No. 37053-2 to be recorded in Oct 2018.	Not Applicable

Is any portion of the subject territory within a redevelopment area? Yes ☐ No ☒

Is any portion of the subject territory subject to a Williamson Act Contract (Agricultural Preserve)? Yes ☐ No ☒

If yes, Contract/Preserve Number: \_\_\_\_\_ Date established: \_\_\_\_\_

List all amendments by date: \_\_\_\_\_, \_\_\_\_\_, \_\_\_\_\_

Date Notice of Non-Renewal filed: \_\_\_\_\_

Has the city filed a protest pursuant to government code section 51243.5? Yes ☐ No ☒

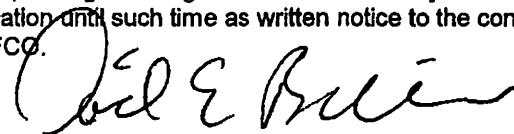
Provide an official map of the Agricultural Preserve.

The City ☐ will succeed ☐ will not succeed to the contract.

Applicant shall defend, indemnify and hold harmless the Riverside County Local Agency Formation Commission (LAFCO), its officers, agents and employees from any claim, action or proceeding, and for any damages, penalties, fines or other costs imposed on or incurred by LAFCO wherein LAFCO, its officers, agents or employees should be named as a party in any litigation or administrative proceeding in connection with this application. Applicant agrees that LAFCO has the right to appoint its own counsel for its defense and conduct its own defense in the manner it deems in its best interest and taking such action shall not limit Applicant's obligation to indemnify and reimburse LAFCO, its officers, agents and employees.

Furthermore, I hereby certify that the statements and information presented within this application and associated attachments are true and correct to the best of my knowledge and belief. I acknowledge that anyone who is involved with any annexation to be considered by the Commission and who has made a contribution of more than \$250 in the past twelve months to any member of the Commission must disclose the Commission member to whom the contribution was made and the matter of consideration with which they are involved. Furthermore, the Agent designated herein is hereby authorized to act on behalf of the Applicant for the purpose of processing this application until such time as written notice to the contrary is provided by the Applicant to the Executive Officer of the Riverside LAFCO.

  
Signature of Agent  
Date 6/19/18  
Shawn Bowen Riverside Mitland 03 LLC  
Printed Name of Agent and Firm (if applicable)

  
Signature of Applicant  
Date 6/22/18  
David E. Bartlett  
Printed Name of Applicant

REVISED 05/2013

September 28, 2018

## **TRA'S AND AGENCIES INSIDE BOUNDARY**

TO: Riverside Local Agency Formation Commission – Mail Stop #1030

FROM: Assessor's Office – Mail Stop #1100  
Mapping Department  
Blanca Bernardino

SUBJECT: **LAFCO 2018-13-3- Annexation 128 to County Service Area 103 (TR 37053-2)**

The following is a list of the TRA's and the Agencies located within the boundary of the subject area:

### **TRA's**

054-217  
054-232

### **AGENCIES**

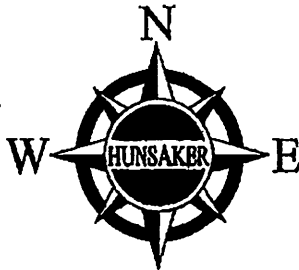
Meniffee Union Elem. School  
Mt. Jacinto Comm. College (30, 33)  
Murrieta Cemetery  
Elsinore/Murrieta/Anza Resource Consv.  
Riverside County Flood Control  
Riverside County Flood Control- Zone No. 07  
Valley Health System Hospital  
Valley Wide Park & Rec.  
County Waste Resources Management Sanitation  
Southern Calif. Metro Water- Eastern MWD 1301999  
Southern Calif. Metro Water- (19, 30, 33, 36, 37, 56)  
Eastern Municipal Water  
County Regional Park & Open Space  
County Service Area No. 152  
Perris Union High School

ANNEXATION NO. LAFCO 2018-\_\_\_\_ (TR 37053-2) TO C.S.A. 103  
SHEET INDEX

LAFCO 2018-\_\_-

ANNEXATION NO. \_\_\_\_\_ (TR 37053-2) TO C.S.A. 103

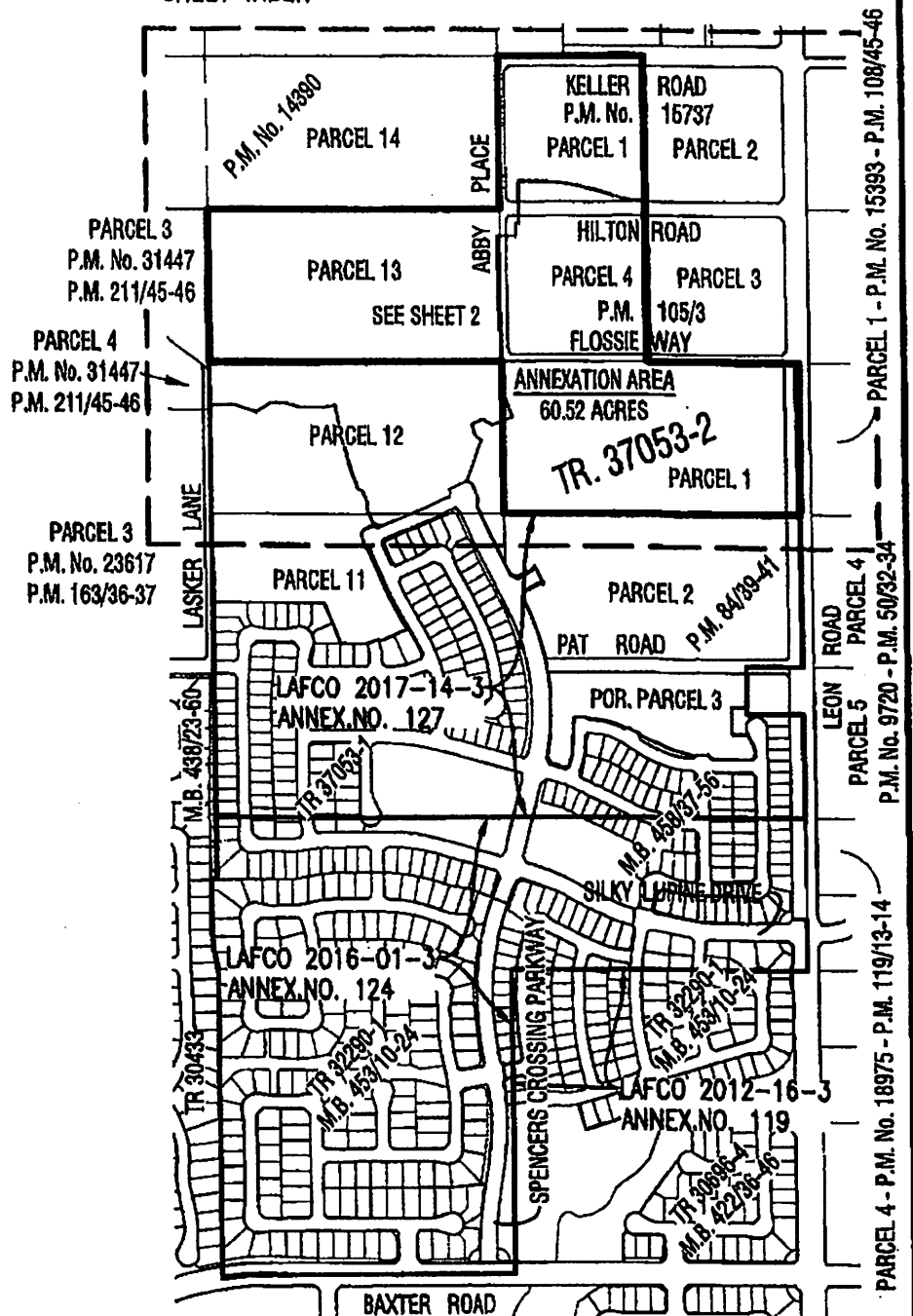
## SHEET INDEX



W  E

**\$800**

0      400      800      1600



KELLER	ROAD
P.M. No.	15737
PARCEL 1	PARC

HILTON ROAD  
PARCEL 4 PARCEL 3  
P.M. 105/3  
FLOSSIE WAY

**ANNEXATION AREA**  
60.52 ACRES  
TR. 37053-2  
PARCEL 1

**PARCEL 3**  
**P.M. No. 31447**  
**P.M. 211/45-46**

PARCEL 13

PARCEL 4  
P.M. No. 31447-  
P.M. 211/45-46

**PARCEL 12**

PARCEL 3  
P.M. No. 23617  
P.M. 163/36-37

**PARCEL 11**

PARCEL 2  
PAT ROAD P.M. 84/39-4

LAFCO 2017-14-3  
ANNEX.NO. 127

**POR. PARCEL 3**

LAFCO 2016-01-3  
ANNEX NO. 124

LAFCO 2012-16-3  
ANNEX NO. 119

**BAXTER ROAD**

PARCEL 4 - P.M. No. 18975 - P.M. 119/13-14 ———  
P.M. No. 9720 - P.M. 50/32-34 ———  
PARCEL 1 - P.M. No. 15393 - P.M. 108/45-46 ———

P.M. No. 9720 - P.M. 50/32-34

**PARCEL 4 - P.M. No. 18975 - P.M. 119/13-14.**



No. 7083

PAUL R. HUDDLESTON, JR.  
PLS 7083

**SECTION 30, T.6S., R.2W., S.B.M.**

LD2018-039\_S-01

BEING PCLS 1 & 13 OF PARCEL MAP No. 14390, P.M. 84/39-41 & PCLS 1 & 4,  
PARCEL MAP No. 15737, P.M. 105/3, RECORDS OF RIVERSIDE COUNTY, CALIFORNIA

PREPARED BY  
R. Bouschlein

CHECKED BY  
P.Huddleston, Jr.

DATE 6/4/2018

**SHEET 1 OF 2**



**HUNSAKER & ASSOCIATES IRVINE, INC**  
**INLAND EMPIRE REGION**

2900 ADAMS STREET, SUITE A-15  
RIVERSIDE CA 92504 (951)352-7200  
PLANNING/ENGINEERING/SURVEYING/GOVERNMENT RELATIONS

W.O.  
1873-37053X

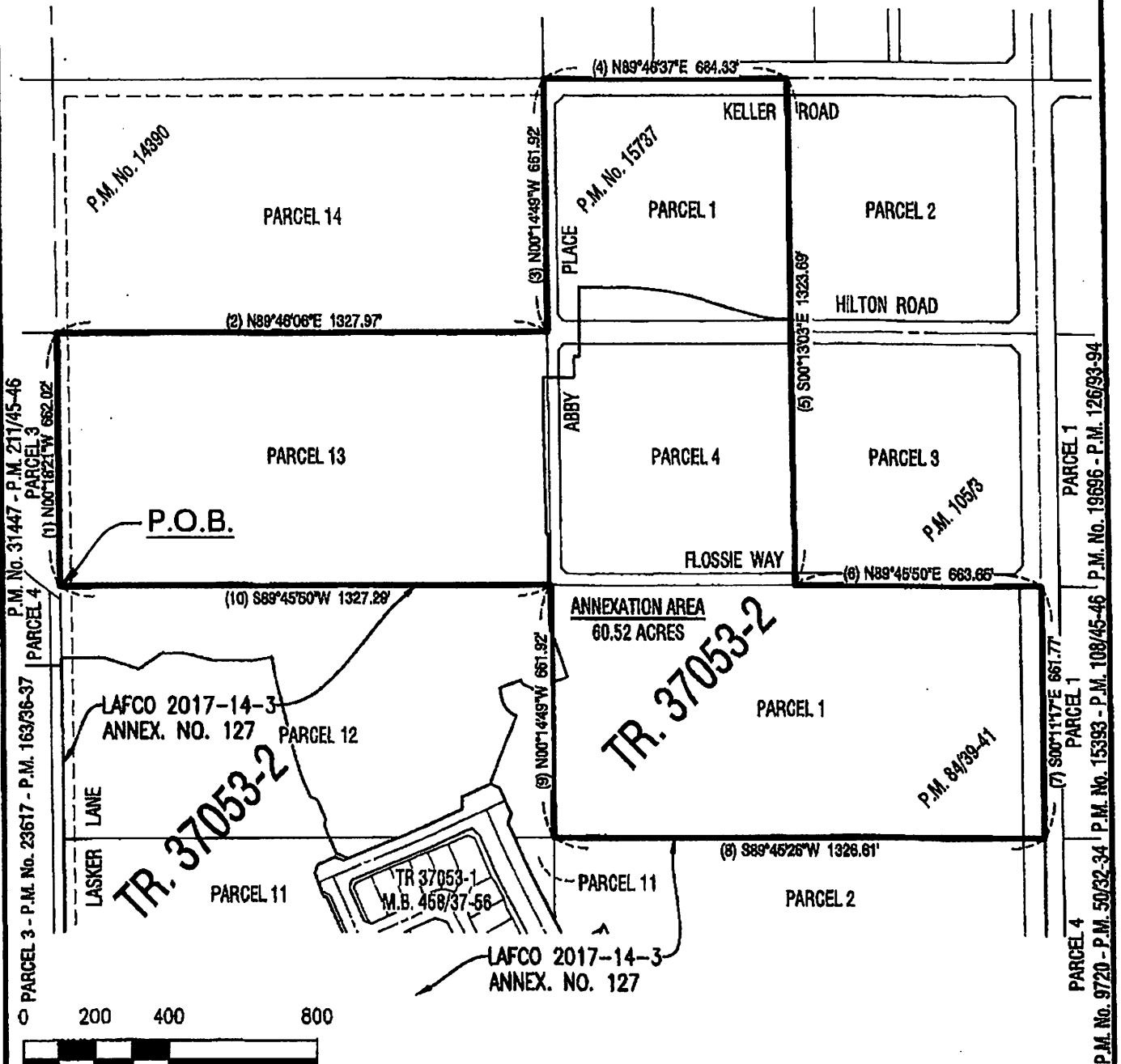
**SCALE:**


**1" = 800'**



# EXHIBIT "A"

LAFCO 2018-  
ANNEXATION NO. (TR 37053-2) TO C.S.A. 103  
MAP SHEET



SECTION 30, T.6S., R.2W., S.B.M.			LD2018-039_S-02
BEING PCLS 1 & 13 OF PARCEL MAP No. 14390, P.M. 84/39-41 & PCLS 1 & 4, PARCEL MAP No. 15737, P.M. 105/3, RECORDS OF RIVERSIDE COUNTY, CALIFORNIA.			
PREPARED BY R.Beuschlein	CHECKED BY P.Huddleston, Jr.	DATE 6/4/2018	SHEET 2 OF 2
 <b>HUNSAKER &amp; ASSOCIATES IRVINE, INC</b> <b>INLAND EMPIRE REGION</b> 2900 ADAMS STREET, SUITE A-15 RIVERSIDE CA 92504 (951)352-7200 PLANNING/ENGINEERING/SURVEYING/GOVERNMENT RELATIONS			W.O.: 1873-37053X SCALE: 1" = 400'

Subject **Fwd: Due Today! Workshop Proposals River Rally 2019**  
From Rose Corona <rose.corona@teamrcd.org>  
To Manager <manager@teamrcd.org>  
Date 2018-10-01 07:51



----- Original Message -----

Subject: Due Today! Workshop Proposals River Rally 2019  
Date: 2018-10-01 01:01  
From: Merix Gustin, River Network <[riverrally@rivernetnetwork.org](mailto:riverrally@rivernetnetwork.org)>  
To: <[rose.corona@teamrcd.org](mailto:rose.corona@teamrcd.org)>

Submit your workshop proposal today for River Rally 2019 (June 21-24 in Cleveland).

View this email in your browser [[1](#)]

[[2](#)]

Submit a Workshop Proposal: River Rally 2019  
PROPOSALS DUE TODAY-OCTOBER 1ST!

Do you have a proven approach or innovation that could help achieve healthy rivers and engage communities in solving water problems? Are you interested in delivering a workshop that is designed to transfer success stories or lessons learned, includes a combination of instruction and hands-on skill building, and will give participants new knowledge they can apply to their work? IF SO, WE NEED YOU.

#### WORKSHOP PROPOSAL GUIDELINES

Presenters are invited to submit up to two workshop proposals, but each proposal must be submitted individually. You may have up to three co-presenters join you in a presentation or moderated panel discussion. Workshops that are interactive as well as informative, specifically relate to one of the 2019 Workshop Themes [[3](#)], and are intentionally designed to transfer proven strategies or approaches integrating diversity, equity, and inclusion are more likely to be accepted for our 2019 program.

#### 2019 WORKSHOP THEMES:

- \* Working with Farmers and Ranchers
- \* Building Resilient Cities and Communities
- \* Pursuing Safe, Clean, and Affordable Drinking Water
- \* Advancing Robust and Effective Water Law Policies
- \* Expanding Impact Through Science, Technology, and Monitoring
- \* Sustaining Strong Leaders, Organizations, and Coalitions

#### WORKSHOP FORMATS

Traditional workshop blocks are 90-minutes long. This year, we are also soliciting proposals for shorter (15-20 minutes), fast-paced, "lightning" sessions. The proposal form is the same for both formats.

Read the guidelines here. [[4](#)]

Submit your proposal [[5](#)]

[[6](#)]

[[7](#)]

[8]

[9]

[10]

Copyright © 2018 River Network, All rights reserved.  
This email is being sent to friends and supporters of River Network.

OUR MAILING ADDRESS IS:  
River Network

P.O. Box 21387 Boulder, CO 80308  
Add us to your address book [11]

Want to change how you receive these emails?  
You can update your preferences [12] or unsubscribe from this list [13].

Links:

- 
- [1] <https://mailchi.mp/rivernetwork/explore-water-and-equity-diversity-and-inclusion-at-river-rally-1167617?e=fe5be7ac2b>
  - [2] <https://rivernetwork.us9.list-manage.com/track/click?u=37451e588b04a942f75ed66d3&id=74cc81690f&e=fe5be7ac2b>
  - [3] <https://rivernetwork.us9.list-manage.com/track/click?u=37451e588b04a942f75ed66d3&id=7669f93da7&e=fe5be7ac2b>
  - [4] <https://rivernetwork.us9.list-manage.com/track/click?u=37451e588b04a942f75ed66d3&id=ec7023d7ae&e=fe5be7ac2b>
  - [5] <https://rivernetwork.us9.list-manage.com/track/click?u=37451e588b04a942f75ed66d3&id=39e5b3af45&e=fe5be7ac2b>
  - [6] <https://rivernetwork.us9.list-manage.com/track/click?u=37451e588b04a942f75ed66d3&id=cfb7da64e&e=fe5be7ac2b>
  - [7] <https://rivernetwork.us9.list-manage.com/track/click?u=37451e588b04a942f75ed66d3&id=a9647b11f9&e=fe5be7ac2b>
  - [8] <https://rivernetwork.us9.list-manage.com/track/click?u=37451e588b04a942f75ed66d3&id=952ebaa810&e=fe5be7ac2b>
  - [9] <https://rivernetwork.us9.list-manage.com/track/click?u=37451e588b04a942f75ed66d3&id=d546bed446&e=fe5be7ac2b>
  - [10] <https://rivernetwork.us9.list-manage.com/track/click?u=37451e588b04a942f75ed66d3&id=72a0a323e4&e=fe5be7ac2b>
  - [11] <http://www.teamrncd.org/rivernetwork.us9.list-manage.com/vcard?u=37451e588b04a942f75ed66d3&id=999268a537>
  - [12] <https://rivernetwork.us9.list-manage.com/profile?u=37451e588b04a942f75ed66d3&id=999268a537&e=fe5be7ac2b>
  - [13] <https://rivernetwork.us9.list-manage.com/unsubscribe?u=37451e588b04a942f75ed66d3&id=999268a537&e=fe5be7ac2b&c=2a19650e89>



Subject **Support the Next Generation of Conservation Leaders**  
From Steve Robinson <ncfnextgen@nacdn.net.org>  
Sender Steve Robinson <ncfnextgen@nacdn.net.org>  
To Temecula-Elsinore- Anza-Murrieta RCD <manager@teamrcd.org>  
Date 2018-10-01 10:20

---



If you're having trouble viewing this email, you may [see it online](#)



# National Conservation Foundation Leadership Campaign

#NCFNextGen

Dear Conservation Leaders,

As Chairman of the National Conservation Foundation (NCF), I'm pleased to announce NCF and the National Association of Conservation Districts (NACD) launched a campaign today to support the development of the next generation of conservation leaders. The [Next Generation Leadership Campaign](#) seeks to raise \$100,000 by Dec. 31, 2018 to create an endowed fund for leadership development to cultivate future leaders in the conservation district community.

This endowed fund will provide crucial resources to engage, educate and develop the next generation of conservation leaders. As an added benefit, your contribution will be **matched dollar-for-dollar by a generous benefactor** to help give participants the tools they need to be good leaders.

As a conservation community, we need to make sure the next generation of leaders are developed and the locally-led conservation mission continues to be advanced. It is also crucial we raise awareness about conservation and why it matters.

I've had an extensive career in conservation over the past 45 years, serving as a district supervisor, state officer, NACD officer and as NACD's president. I've experienced firsthand the value of what conservation does, as well as the necessity for organizations like NACD and NCF. Getting involved has not only been a way to further conservation, but a way I can personally give back to these organizations.

NCF's mission emphasizes engaging and developing the next generation of conservation leaders. Getting emerging leaders involved and providing them with the tools, resources, training and advice necessary to become future conservation leaders is crucial to the sustainability of organizations like NCF and NACD. Through the Next Generation Leadership Campaign, your donation will help ensure the future of locally-led conservation remains bright.

I encourage you to [consider donating to this important endeavor](#) and to spread the word – tomorrow's leadership

begins with you.

Sincerely,

A handwritten signature in black ink, reading "Steve Robinson". The signature is fluid and cursive, with a large initial "S" and a distinct "R".

Steve Robinson  
National Conservation Foundation Chairman  
Marysville, Ohio


To unsubscribe from future mailings [please click here.](#)

**ACTION ITEMS**

**DISCUSSION CALENDAR**



# OLD BUSINESS



August 21, 2018

Mr. Juan Romero

Fairway Estates

Professional Community Management

18660 Pearce Street, Ste 100

Riverside, CA 92505

Dear Juan,

First of all, allow me to apologize for you not having this information to you sooner. Apparently, it was all set to go but never got sent to you in April. We were going through a change of office managers and this task did not get completed. We actually had been waiting to here from you thinking it had already been sent! Again, my apologies.

Attached you will find the numbers and proposal for cleaning up the channel discussed at our original meeting. This price includes all tools, material, reports, staff time, mileage, Fish and Wildlife fees and the percentage we charge for administration and the use of our permit. This cost includes 2 days of non-native species removal and limbing of native horizontally growing vegetation up to 4 feet. The large palm at the top of the channel will be killed utilizing the "Drill & Kill" technique. All biomass to be hauled and disposed of by Fairway Estates under the supervision of TEAM RCD sub-contracted biologist. A 5 foot wide clearance will be conducted along the channel from the golf course to Cherrywood Drive.

Should you have any further questions, please feel free to contact me at 909-208-7848.

Sincerely,

Rose Corona

President

TEAM RCD

P.O. Box 2078 ♦ Temecula, CA 92593-2078  
Ph: 951-387-8992 ♦ [www.TEAMRCD.org](http://www.TEAMRCD.org)

[illegible][illegible]



FAIRWAY ESTATES VEGETATION MANAGEMENT PROPOSAL

DATE: 3/15/2018

Employee Name	Classification	Total Project Hours	Hourly Billing Rate	Total Amount
JAMES LAW	PROJECT MANAGER	7.00		
FIELD SUPERVISOR	FIELD SUPERVISOR	10.00		
CREW LEAD	LEAD REST. TECH	20.00		
RESTORATION TECH #1	LEAD REST. TECH	20.00		
RESTORATION TECH #2	LEAD REST. TECH	20.00		
RESTORATION TECH #3	RESTORATION TECH	20.00		
<b>STAFF TOTALS</b>		<b>97.00</b>		<b>\$4,487.81</b>
<b>MILEAGE</b>	300 Miles @ .595 = \$178.50			<b>\$178.50</b>
<b>HERBICIDE TYPES</b>		<b>TOTAL OZ</b>	<b>COST PER OZ</b>	<b>TOTAL COST</b>
RODEO		25.00	0.41	\$10.25
COMPETITOR		0.00	0.37	\$0.00
AGRI-DEX		15.00	0.28	\$4.20
GARLON		0.00	1.22	\$0.00
QUEST		10.00	0.29	\$2.90
<b>Total Amount Not To Exceed: \$4,683.66</b>				
<b>** This costs includes all tools, material, reports, staff time and mileage to conduct 2 days of non-native species removal and limbing of native horizontally growing vegetation up to 4 feet. The large palm at the top of the channel will be killed utilizing the "Drill &amp; Kill" technique. All biomass to be hauled and disposed of by Fairway Estates. A 5 foot wide clearance will be conducted along the channel from the golf course to Cherrywood Drive.</b>				



September 2, 2018

Mr. Karl L. Osmundson  
HELIX Environmental Planning  
7578 El Cajon Boulevard  
Suite 200  
La Mesa, CA 91942

Mr. Jason Keller  
Mission Pacific Land Company  
4100 Newport Place, Suite 480  
Newport Beach, CA 92660

Re: Funding Agreement for Conservation Easement Management at the Benton Channel for the French Valley South Tentative Tract 30837 Project ("Project")

Mr. Osmundson and Mr. Keller:

As you recall, the Board of the Temecula-Elsinore-Anza-Murrieta Resource Conservation District (TEAM RCD) considered and approved the proposed Funding Agreement in the form of a letter dated March 1, 2018, between FVS Partners, LLC (FVS, a Delaware limited liability company, and TEAM RCD (Funding Agreement) regarding FVS's contribution of \$90,000 (Endowment) to TEAM RCD for its ongoing management within TEAM RCD's existing Conservation Easement in the Benton Channel regarding the French Valley South Tentative Tract 30837 Project.

P.O. Box 2078 ♦ Temecula, CA 92593-2078  
Ph: 951-387-8992 ♦ [www.TEAMRCD.org](http://www.TEAMRCD.org)



The original endowment was to be submitted prior to March 1, 2018 and work to begin after April 1, 2018, however, after negotiations between you and your clients fell through, we were informed that you would not be able to make the deadline and should have something arranged by August or September in order for us to move forward with the Endowment agreement.

TEAM RCD agreed to give you until September 30, 2018 to finalize our agreement and asked our legal counsel to put a change in the agreement to reflect the extension of time that your requested. As was agreed upon at the time and in consultation with California Department of Fish and Wildlife who agreed to allow us to delay the work originally slated to begin in April and our legal counsel the following changes were made to the agreement and approved by the TEAM RCD Board:


Paragraph 4 is deleted in its entirety and replaced with the following language:

"4. FVS, its successors and/or assigns, shall provide the Endowment in the amount of \$90,000 to TEAM RCD by no later than September 30, 2018. TEAM RCD's performance of its obligations under this Funding Agreement is conditioned on TEAM RCD's receipt of the Endowment by no later than September 30, 2018.

TEAM RCD's performance as described in the Scope of Work shall commence on November 1, 2018. TEAM RCD's Scope of Work is defined in and attached to TEAM RCD's Letter dated October 6, 2017, which is incorporated herein by this reference."

We are now less than 30 days away from the deadline and the Board has asked that I send out this reminder regarding the deadline for this endowment to be received. As in my April 4, 2018 letter to you, please be advised that if the Endowment in the amount of \$90,000 is not received by TEAM RCD by the September 30, 2018 deadline, the proposed Funding Agreement will need to be renegotiated at increase costs and scope of work. Should you have any questions regarding this matter, please contact the undersigned.

Best Regards,



Rose Corona

TEAM RCD -PRESIDENT

Cc: Ward Simmons-Best, Best and Krieger

Jeff Brandt-California Department of Fish and Wildlife

P.O. Box 2078 ♦ Temecula, CA 92593-2078  
Ph: 951-387-8992 ♦ [www.TEAMRCD.org](http://www.TEAMRCD.org)





September 1, 2018

Jeff Brandt

Department of Fish and Wildlife

Re: Riverside County Flood Control Projects

Mr. Brandt:

Attached you will find the Project costs, summaries and photo points for the first of the 5 pilot programs between TEAM RCD and the Riverside County Flood Control Facility projects we have been discussing as a start to our working toward an MOU with them.

We hope that you will have a chance to review before going on vacation in order that we can move forward quickly to get as much work done starting this month and completing before nesting season.

Thank you for your time and please contact myself or James Law with SAWA should you have any questions.

Best Regards,



Rose Corona

President

TEAM RCD

P.O. Box 2078 ♦ Temecula, CA 92593-2078  
Ph: 951-387-8992 ♦ [www.TEAMRCD.org](http://www.TEAMRCD.org)



1835 Chicago Avenue, Suite C  
Riverside, CA 92507  
(951) 780-1012  
Fax (951) 780-5893  
<http://www.sawatershed.org>

**Board of Directors:**

**Rick Neugebauer,**  
Chair

**Dick Zembal,**  
Vice-Chair

**Mandy Parkes,**  
Treasurer

**Brett Mills,**  
Secretary

**Kerwin Russell,**  
Director

To: California Department of Fish & Wildlife  
From: Santa Ana Watershed Association  
Date: 8/31/2018

The Santa Ana Watershed Association (SAWA) has implemented a project in conjunction with TEAM RCD to conduct non-native plant removal for 5 different Riverside Flood Control Facilities. The following are the 5 facilities and estimated timeline for the proposed work. All work will be conducted by SAWA restoration and lead restoration technicians along with oversight by both the field supervisor and HRS manager.

**Helash Mitigation Site:** This site is slated to begin in the middle of October (pending approved agreement). The main non-native species targeted for this site are non-native palms and tamarisk. The removal methods utilized will be either a basal bark treatment or cut-stump treatment. All biomass will be masticated or hauled to an approved green waste facility by Riverside Flood Control.

**Murrieta Creek Line F:** This site will begin once the Helash mitigation site is completed (end of October). This site has minimal amounts of tamarisk that will utilize the cut-stump treatment. All biomass will be masticated or hauled to an approved green waste facility by Riverside Flood Control.

**Palomar-Corydon Channel:** This site will begin once the Murrieta Creek Line F project is completed (beginning of November). This site has minimal amounts of tamarisk that will utilize the cut-stump treatment. All biomass will be masticated or hauled to an approved green waste facility by Riverside Flood Control.

**Tucalota Creek Phase I & II:** This site will begin once the Palomar-Corydon Channel is completed (Mid-November). This site has minimal amounts of tamarisk that will utilize the cut-stump treatment. All biomass will be masticated or hauled to an approved green waste facility by Riverside Flood Control.

**Tucalota Creek Phase III:** This site will begin once the Tucalota Creek Phase I & II site is completed (end of November). This site is slightly different from the rest of the sites in that there are numerous homeless encampments within the project area. In conjunction with Riverside Flood Control and local police departments the homeless will be evicted from the site prior to work start. SAWA will thin lower vegetation up to 4 feet to increase conveyance of the system and limit the amount of cover for the homeless. In addition to minimal native vegetation removal all non-native vegetation will be treated utilizing the cut-stump method. All biomass will be masticated or hauled to an approved green waste facility by Riverside Flood Control.

If you have any questions or concerns feel free to contact me.  
Cordially,

James Law  
HRS Manager  
Cell – (909)771-6903

---

## TEAM RCD – RIVERSIDE FLOOD FACILITIES

---

---

### PROJECT BACKGROUND

---

SAWA has conducted site assessments at the 12 project locations and below are the current site conditions and recommendations for treatments.

---

### PROJECT ACTIVITIES AND NON-NATIVE REMOVAL

---

#### Helash Mitigation Site

**Project Location:** The Helash mitigation site is located along a Riverside Flood Control drainage in the City of Wildomar near the intersection of Clinton Keith Road & Grand Avenue. The site is ~ 10.95 acres and has ~ 0.55 acres of salt cedar (*Tamarisk ssp.*), ~ 0.63 acres of eucalyptus ssp. (*Eucalyptus ssp.*), ~ 0.17 acres of mustard/bull thistle (*Brassica ssp.* & *Cirsium vulgare*) and other invasive plant species mixed throughout the site.

---

### CURRENT CONDITIONS

---

**Current Site Conditions:** The dominant native species on-site were: 1-5% Fremont cottonwood (*Populus fremontii*), 15-25% willow species (*Salix spp.*), 1-5% mulefat (*Baccharis salicifolia*). The dominant non-native species located on-site were: 1-5% salt cedar (*Tamarisk ssp.*), <1% Canary island date palm (*Phoenix canariensis*), 1-5% eucalyptus ssp. (*Eucalyptus ssp.*), <1% bull thistle (*Cirsium vulgare*) & 1-5% mustard ssp. (*Brassica ssp.*). See complete species and percent cover table below.

**Wildlife Species:** This project site has many common avian species and riparian birds including but not limited to: song sparrow (*Melodia melospiza*), spotted towhee (*Pipilo maculatus*), lesser goldfinch (*Spinus psaltria*), red-winged blackbird (*Agelaius phoeniceus*), morning dove (*Zenaida macroura*), American crow (*Corvus brachyrhynchos*), bushtit (*Psaltiriparus minimus*), house finch (*Haemorhous mexicanus*) and Least Bell's Vireo (*Vireo bellii pusillus*).

---

### PROJECT ACTION PLAN

---

**Treatment Methods:** The recommended treatment methods for the salt cedar (*Tamarisk ssp.*) and other "woody" invasives would be one of the following. For infestations within the Riverside Flood Control, "mow areas" would be to conduct basal bark applications with a 20% triclopyr, 20% modified vegetable oil and 60% water. For infestations that are within habitat outside of the Riverside Flood Control "mow areas" a cut-stump treatment with a 20% triclopyr, 20% modified vegetable oil and 60% water. The cut vegetation would then be hauled by hand to the closest mow area where Riverside Flood Control could then mulch it with a masticator. The treatment method selected for the palm species would be to utilize a drill-N-kill method, which entails drilling holes into the trunk and then inserting an aquatically approved glyphosate product at a 20% mix rate. The eucalyptus species would be treated with a basal bark application with the same rates as outlined on the tamarisk treatments and allowed to die in place.



---

PHOTOS

---



GPS Photo Point 1 – Heading 290 NW 476406, 3716472



GPS Photo Point 2 – Heading 334 NW 476477, 3716261





GPS Photo Point 3 – Heading 350 N 476355, 3716361



GPS Photo Point 4 – Heading 310 NW 476182, 3716512





GPS Photo Point 5 – Heading 100 E 476103, 3716578

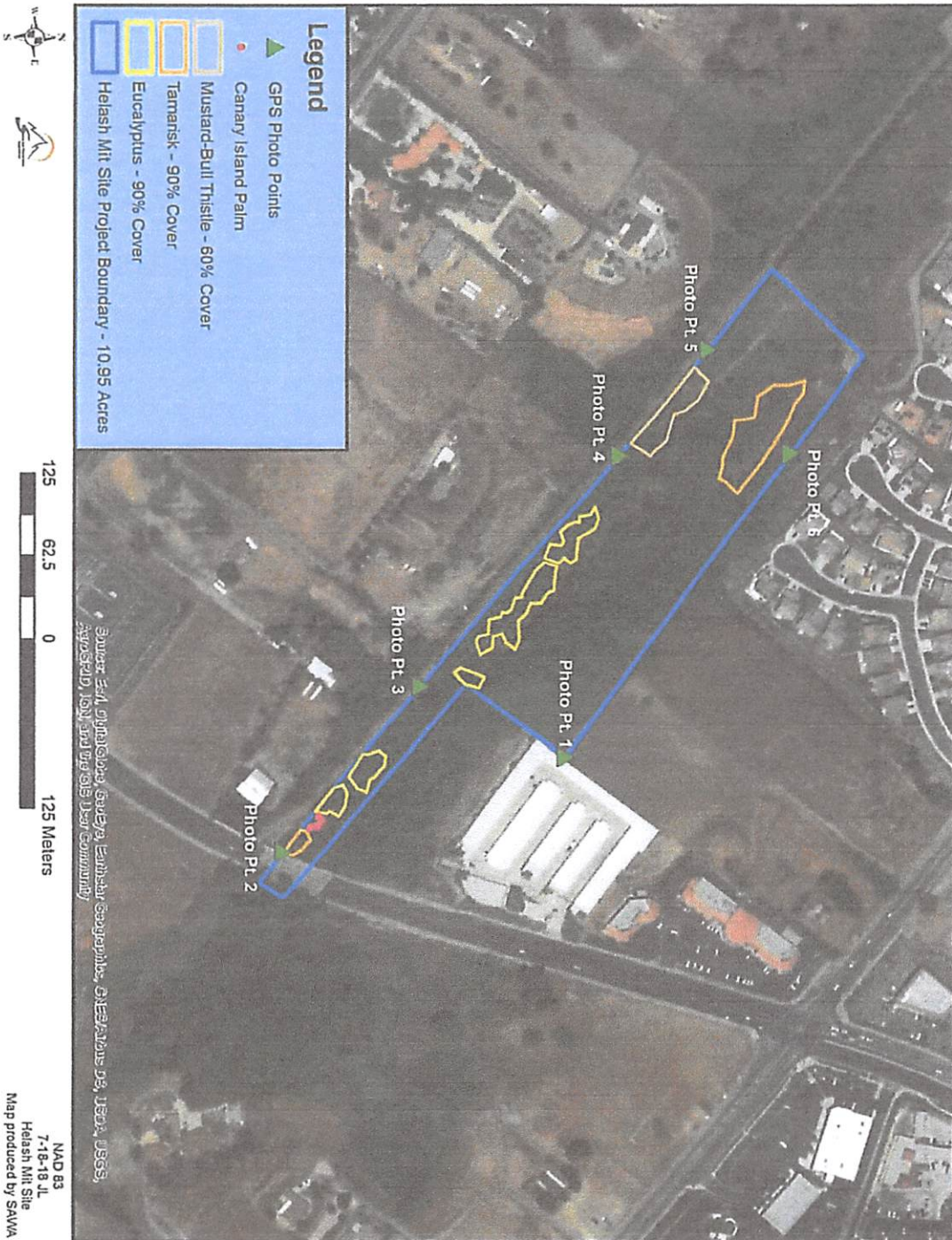


GPS Photo Point 6 – Heading 235 SW 476180, 3716641



# MAP

## Helash Mit Site



---

## TEAM RCD – RIVERSIDE FLOOD FACILITIES

---

---

### PROJECT BACKGROUND

---

SAWA has conducted site assessments at the 11 project locations and below are the current site conditions and recommendations for treatments.

---

### PROJECT ACTIVITIES AND NON-NATIVE REMOVAL

---

#### Murrieta Creek Line F

**Project Location:** The Murrieta Creek Line F site is located along a Riverside Flood Control drainage in the City of Murrieta near the intersection of Kalmia St & Washington Ave. The site is ~ 1.12 acres and has ~ 0.07 acres of salt cedar (*Tamarisk ssp.*) mixed throughout the site.

---

### CURRENT CONDITIONS

---

**Current Site Conditions:** The dominant native species on-site were: 1-5% Fremont cottonwood (*Populus fremontii*), 5-15% willow species (*Salix spp.*), 1-5% cattails (*Typha domingensis*), 5-15% mulefat (*Baccharis salicifolia*). The dominant non-native species located on-site were: 5-15% salt cedar (*Tamarisk ssp.*), 1-5% blue gum eucalyptus (*Eucalyptus globulus*) and 1-5% mustard (*Brassica ssp.*). See complete species and percent cover table below.

**Wildlife Species:** This project site has many common avian species and riparian birds including but not limited to: song sparrow (*Melodia melospiza*), bushtit (*Psaltiriparus minimus*), house finch (*Haemorhous mexicanus*) Red-tailed hawk (*Buteo jamaicensis*), Western Kingbird (*Tyrannus verticalis*), Spotted Towhee (*Pipilo maculatus*), Lesser Goldfinch (*Spinus psaltria*), Common Yellowthroat (*Geothlypis trichas*), Brown-headed Cowbird (*Molothrus ater*) and Willow Flycatcher (*Empidonax traillii*).

---

### PROJECT ACTION PLAN

---

**Treatment Methods:** The recommended treatment methods for the salt cedar (*Tamarisk ssp.*) in this project location would be one of the following. For infestations within the Riverside Flood Control, "mow areas" would be to conduct basal bark applications with a 20% triclopyr, 20% modified vegetable oil and 60% water. For infestations that are within habitat outside of the Riverside Flood Control "mow areas" a cut-stump treatment with a 20% triclopyr, 20% modified vegetable oil and 60% water. The cut vegetation would then be hauled by hand to the closest mow area where Riverside Flood Control could then mulch it with a masticator or haul it off-site to an approved green waste facility.



---

PHOTOS

---



GPS Photo Point 1 – Heading 250 W 479735, 3713057

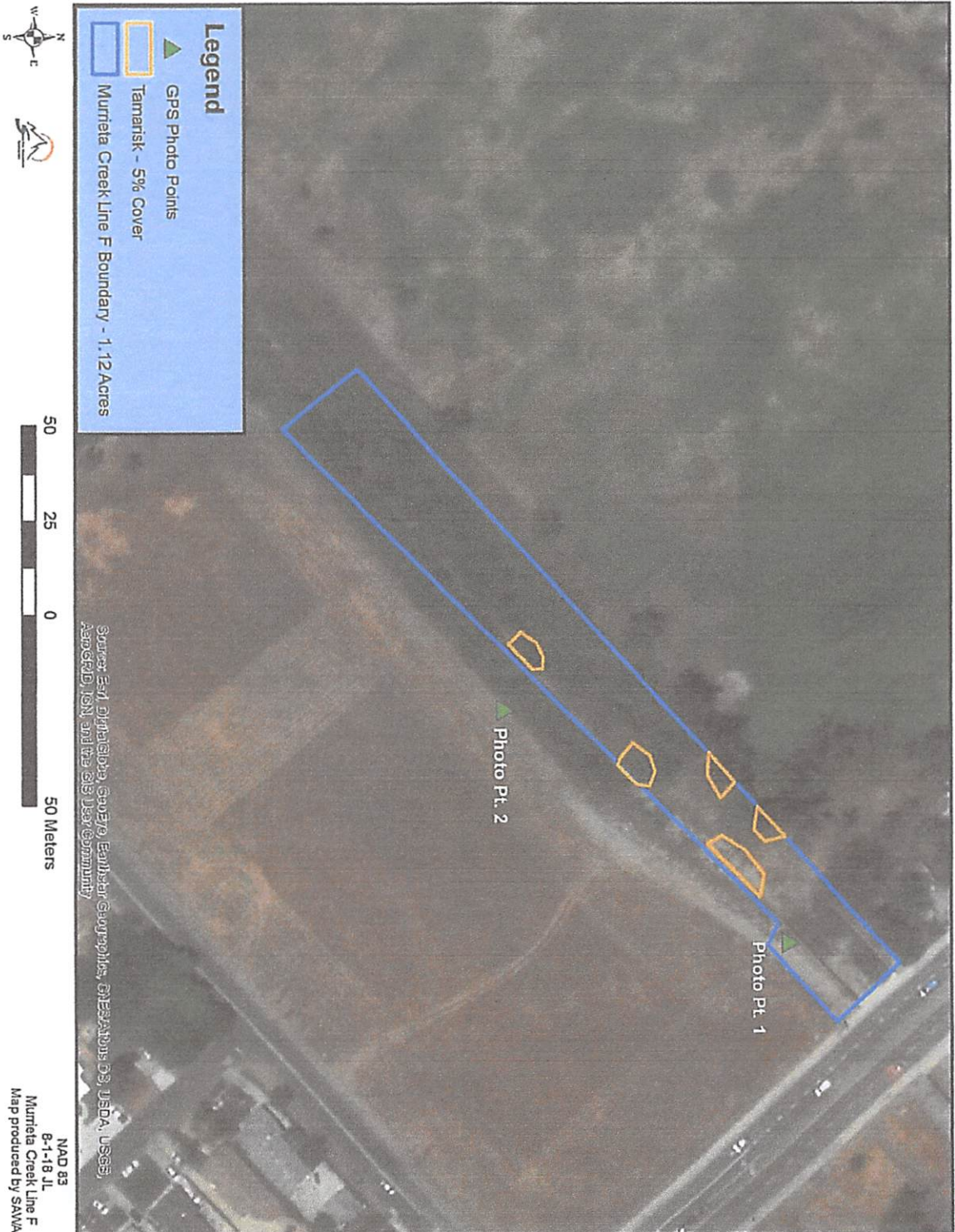


GPS Photo Point 2 – Heading 260 W 479673, 3712982



# MAP

## Murrieta Creek Line F



**MURRIETA CREEK LINE F - SPECIES & PERCENT COVER  
TABLE**

Native Species (Common Name)	Native Species (Scientific Name)	% Cover	Non-Native Species (Common Name)	Non-Native Species (Scientific Name)	% Cover
arroyo willow	<i>Salix lasiolepis</i>	5-15%	eucalyptus ssp.	<i>Eucalyptus ssp.</i>	1-5%
California mugwort	<i>Artemisia douglasiana</i>	<1%	mustard ssp.	<i>Brassica ssp.</i>	1-5%
California plantain	<i>Plantago erecta</i>	<1%	Russian thistle	<i>Salsola tragus</i>	<1%
coast live oak	<i>Quercus agrifolia</i>	<1%	saltcedar	<i>Tamarisk ssp.</i>	5-15%
common cattail	<i>Typha latifolia</i>	1-5%			
Fremont's cottonwood	<i>Populus fremontii</i>	1-5%			
hoary nettle	<i>Urtica dioica</i>	<1%			
jimson weed	<i>Datura wrightii</i>	<1%			
mulefat	<i>Baccharis salicifolia</i>	5-15%			

---

## TEAM RCD – RIVERSIDE FLOOD FACILITIES

---

---

### PROJECT BACKGROUND

---

SAWA has conducted site assessments at the 11 project locations and below are the current site conditions and recommendations for treatments.

---

### PROJECT ACTIVITIES AND NON-NATIVE REMOVAL

---

#### Palomar-Corydon Channels

**Project Location:** The Palomar-Corydon Channels site is located along a Riverside Flood Control drainage in the City of Lake Elsinore near the intersection of Palomar Street & Old Coach Road. The site is ~ 3.67 acres and has ~ 0.22 acres of salt cedar (*Tamarisk ssp.*) mixed throughout the site.

---

### CURRENT CONDITIONS

---

**Current Site Conditions:** The dominant native species on-site were: 5-15% arroyo willow (*Salix lasiolepis*), 25-50% cattails (*Typha domingensis*), 1-5% mulefat (*Baccharis salicifolia*). The dominant non-native species located on-site were: 5-15% salt cedar (*Tamarisk ssp.*), 1-5% sow thistle (*Sonchus asper*), and 1-5% mustard (*Brassica ssp.*). See complete species and percent cover table below.

**Wildlife Species:** This project site has many common avian species and riparian birds including but not limited to: song sparrow (*Melodia melospiza*), house finch (*Haemorhous mexicanus*), Common Yellowthroat (*Geothlypis trichas*), Great Egret (*Ardea alba*), Red-winged Blackbird (*Agelaius phoeniceus*), Cooper's Hawk (*Accipiter cooperii*), Killdeer (*Charadrius vociferous*), Morning Dove (*Zenaida macroura*), Costa's Hummingbird (*Calypte costae*), Black Phoebe (*Sayornis nigricans*) and American Crow (*Corvus brachyrhynchos*).

---

### PROJECT ACTION PLAN

---


**Treatment Methods:** The recommended treatment methods for the salt cedar (*Tamarisk ssp.*) in this project location would be one of the following. For infestations within the Riverside Flood Control, "mow areas" would be to conduct basal bark applications with a 20% triclopyr, 20% modified vegetable oil and 60% water. For infestations that are within habitat outside of the Riverside Flood Control "mow areas" a cut-stump treatment with a 20% triclopyr, 20% modified vegetable oil and 60% water. The cut vegetation would then be hauled by hand to the closest mow area where Riverside Flood Control could then mulch it with a masticator or haul it off-site to an approved green waste facility.




---

PHOTOS


---




GPS Photo Point 1 – Heading 270 W 471396,  
3720522



GPS Photo Point 2 – Heading 147 SE 471398,  
3720429




GPS Photo Point 3 – Heading 255 W 471543,  
3720249



GPS Photo Point 4 – Heading 112 E 471717,  
3720122



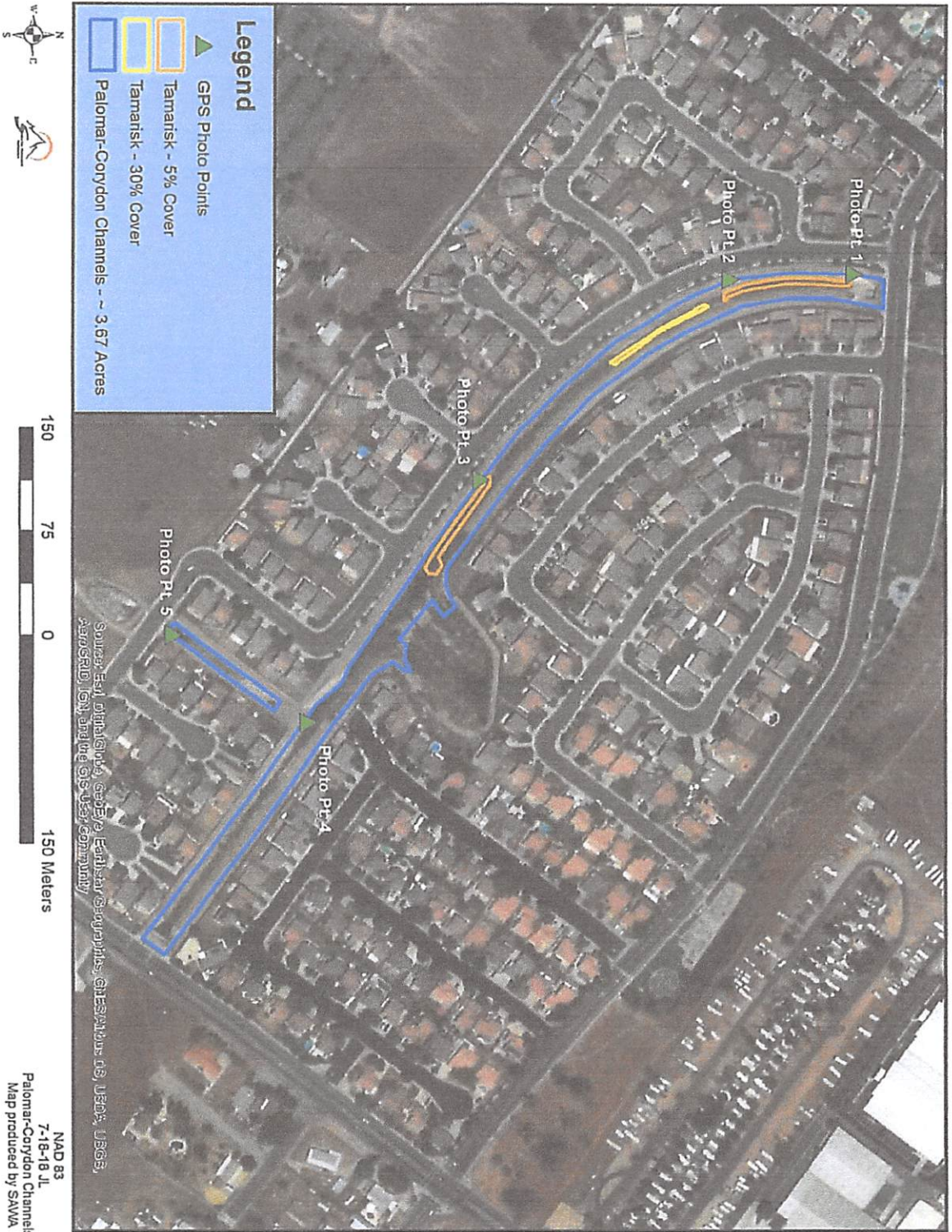


GPS Photo Point 5 – Heading 12 N 471654,  
3720522



# MAP

## Palomar-Corydon Channels





**PALOMAR-CORYDON CHANNELS SPECIES & PERCENT COVER  
TABLE**

Native Species (Common Name)	Native Species (Scientific Name)	% Cover	Non-Native Species (Common Name)	Non-Native Species (Scientific Name)	% Cover
Arrow weed	<i>Pluchea sericea</i>	1-5%	castorbean	<i>Ricinus communis</i>	<1%
arroyo willow	<i>Salix lasiolepis</i>	5-15%	Mouse barley	<i>Hordeum murinum</i>	<1%
Bulrush ssp.		1-5%	mustard ssp.	<i>Brassica ssp.</i>	1-5%
common cattail	<i>Typha latifolia</i>	25-50%	Russian thistle	<i>Salsola tragus</i>	<1%
hoary nettle	<i>Urtica dioica</i>	1-5%	saltcedar	<i>Tamarisk ssp.</i>	5-15%
jimsonweed	<i>Datura stramonium</i>	<1%	sow thistle	<i>Sanchus oleraceus</i>	1-5%
mulefat	<i>Baccharis salicifolia</i>	1-5%	tocolote	<i>Centaurea melitensis</i>	<1%
			tree tobacco	<i>Nicotiana glauca</i>	<1%

---

## TEAM RCD – RIVERSIDE FLOOD FACILITIES

---

---

### PROJECT BACKGROUND

---

SAWA has conducted site assessments at the 11 project locations and below are the current site conditions and recommendations for treatments.

---

### PROJECT ACTIVITIES AND NON-NATIVE REMOVAL

---

#### Tucalota Creek 1 & 2 Project

**Project Location:** The Tucalota Creek 1 & 2 site is located along a Riverside Flood Control drainage in the City of Murrieta near the intersection of Murrieta Hot Springs Road & Winchester Road. The site is ~ 6.6 acres and has ~ 0.11 acres of salt cedar (*Tamarisk ssp.*) mixed throughout the site.

---

### CURRENT CONDITIONS

---

**Current Site Conditions:** The dominant native species on-site were: <1% Fremont cottonwood (*Populus fremontii*), 5-15% willow species (*Salix spp.*), 15-25% cattails (*Typha domingensis*), 1-5% mulefat (*Baccharis salicifolia*) & 5-15% California bulrush (*Schoenoplectus californicus*). The dominant non-native species located on-site were: 1-5% salt cedar (*Tamarisk ssp.*), 5-15% white sweet clover (*Melilotus albus*) and 1-5% mouse barley (*Hordeum murinum*). See complete species and percent cover table below.

**Wildlife Species:** This project site has many common avian species and riparian birds including but not limited to: song sparrow (*Melodia melospiza*), bushtit (*Psaltiriparus minimus*), barn swallow (*Hirundo rustica*), killdeer (*Charadrius vociferous*), house finch (*Haemorrhous mexicanus*) and black phoebe (*Sayornis nigricans*).

---

### PROJECT ACTION PLAN

---

**Treatment Methods:** The recommended treatment methods for the salt cedar (*Tamarisk ssp.*) in this project location would be one of the following. For infestations within the Riverside Flood Control, “mow areas” would be to conduct basal bark applications with a 20% triclopyr, 20% modified vegetable oil and 60% water. For infestations that are within habitat outside of the Riverside Flood Control “mow areas” a cut-stump treatment with a 20% triclopyr, 20% modified vegetable oil and 60% water. The cut vegetation would then be hauled by hand to the closest mow area where Riverside Flood Control could then mulch it with a masticator.




---

PHOTOS

---



GPS Photo Point 1 – Heading 36 NE 487262, 3712353



GPS Photo Point 2 – Heading 150 SE 487450, 3712956

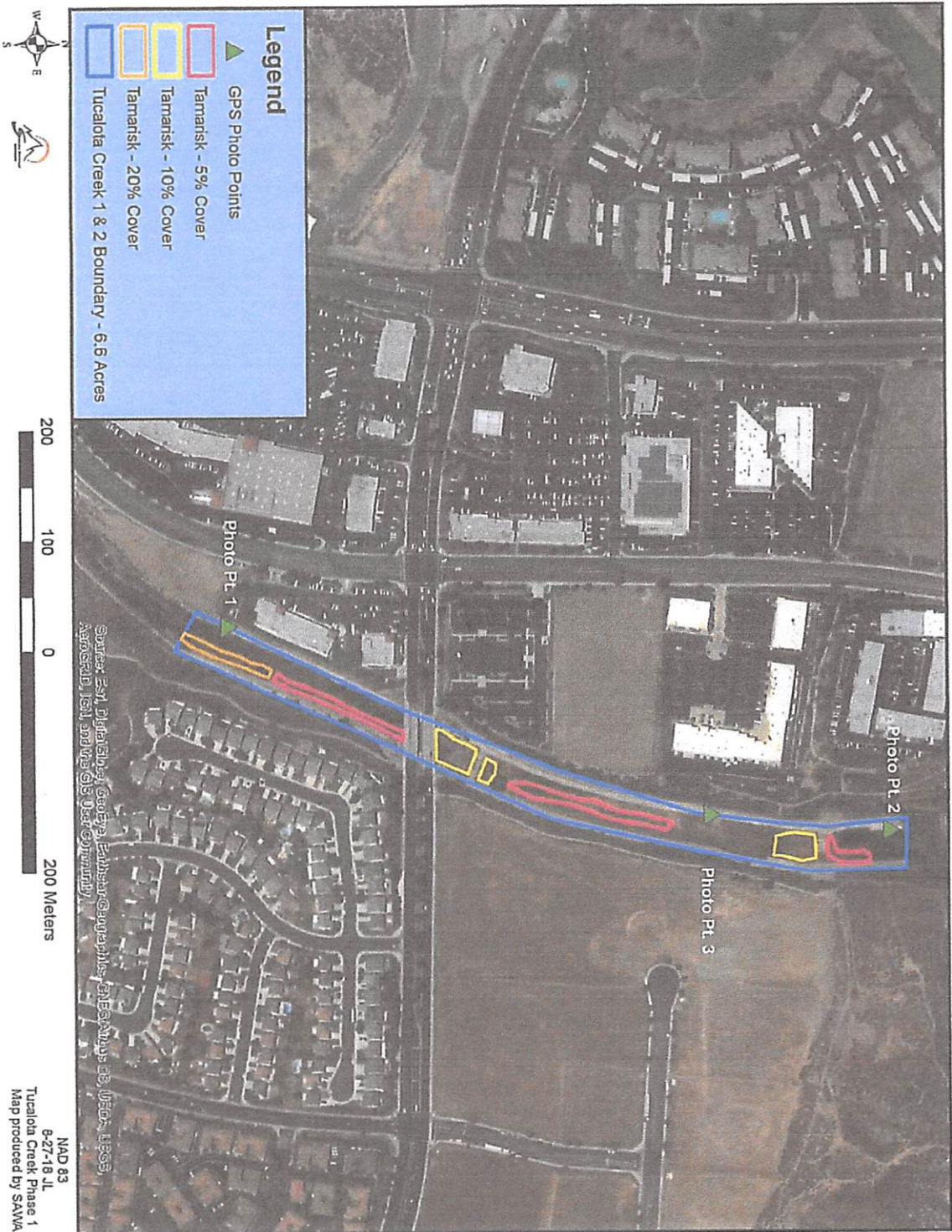




GPS Photo Point 3 – Heading 153 SE 487433, 3712792

# MAP

## Tucalota Creek Phase I





**TUCALOTA CREEK 1 & 2 SPECIES & PERCENT COVER TABLE**

Native Species (Common Name)	Native Species (Scientific Name)	% Cover	Non-Native Species (Common Name)	Non-Native Species (Scientific Name)	% Cover
arroyo willow	<i>Salix lasiolepis</i>	5-15%	bull thistle	<i>Cirsium vulgare</i>	<1%
black elderberry	<i>Sambucus nigra</i>	<1%	curly dock	<i>Rumex crispus</i>	<1%
California buckwheat	<i>Eriogonum fasciculatum</i>	<1%	mouse barley	<i>Hordeum murinum</i>	1-5%
California bulrush	<i>Schoenoplectus californicus</i>	5-15%	mustard ssp.	<i>Brassica ssp.</i>	<1%
cocklebur	<i>Xanthium strumarium</i>	<1%	saltcedar	<i>Tamarisk ssp.</i>	1-5%
common cattail	<i>Typha latifolia</i>	15-25%	sow thistle	<i>Sanctus oleraceus</i>	<1%
common ragweed	<i>Ambrosia artemisiifolia</i>	<1%	tocolote	<i>Centaurea melitensis</i>	<1%
common sunflower	<i>Helianthus annuus</i>	<1%	white sweet clover	<i>Melilotus albus</i>	5-15%
evening prim rose	<i>Oenothera biennis</i>	<1%	wild lettuce	<i>Lactuca virosa</i>	<1%
fiddleneck	<i>Amsinckia menziesii</i>	<1%			
Fremont's cottonwood	<i>Populus fremontii</i>	<1%			
hoary nettle	<i>Urtica dioica</i>	<1%			
jimsonweed	<i>Datura stramonium</i>	<1%			
mulefat	<i>Baccharis salicifolia</i>	1-5%			

---

## TEAM RCD – RIVERSIDE FLOOD FACILITIES

---

---

### PROJECT BACKGROUND

---

SAWA has conducted site assessments at the 12 project locations and below are the current site conditions and recommendations for treatments.

---

---

### PROJECT ACTIVITIES AND NON-NATIVE REMOVAL

---

#### **Tucalota Creek Phase III Project**

**Project Location:** The Tucalota Creek Phase III site is located along a Riverside Flood Control drainage in the City of Murrieta near the intersection of Murrieta Hot Springs Road & Winchester Road. The site is ~ 5.78 acres and has ~ 0.17 acres of salt cedar (*Tamarisk ssp.*) and other invasive plant species mixed throughout the site.

---

---

### CURRENT CONDITIONS

---

**Current Site Conditions:** The dominant native species on-site were: 1-5% Fremont cottonwood (*Populus fremontii*), 5-15% willow species (*Salix spp.*), 15-25% & 5-15% mulefat (*Baccharis salicifolia*). The dominant non-native species located on-site were: 1-5% salt cedar (*Tamarisk ssp.*) & <1% common fig (*Ficus carica*). See complete species and percent cover table below.

**Wildlife Species:** This project site has many common avian species and riparian birds including but not limited to: song sparrow (*Melodia melospiza*), bushtit (*Psaltiriparus minimus*), barn swallow (*Hirundo rustica*), killdeer (*Charadrius vociferous*), house finch (*Haemorrhous mexicanus*) and black phoebe (*Sayornis nigricans*).

---

---

### PROJECT ACTION PLAN

---


**Treatment Methods:** The recommended treatment methods for the salt cedar (*Tamarisk ssp.*) in this project location would be one of the following. For infestations within the Riverside Flood Control, “mow areas” would be to conduct basal bark applications with a 20% triclopyr, 20% modified vegetable oil and 60% water. For infestations that are within habitat outside of the Riverside Flood Control “mow areas” a cut-stump treatment with a 20% triclopyr, 20% modified vegetable oil and 60% water. The cut vegetation would then be hauled by hand to the closest mow area where Riverside Flood Control could then mulch it with a masticator. In addition, this project outlines the thinning of vegetation along a 15-foot swath of the active channel to increase flood conveyance. All lateral growth under the height of 4 feet in this swath would be removed allowing the main over story to stay in place. This will assist with conveyance and dissuade homeless encampments while also maintaining habitat for wildlife.




---

PHOTOS

---



GPS Photo Point  
1 – Heading 255  
SW 486901,  
3711886



GPS Photo Point  
2 – Heading 195  
S 486762,  
3711465



# MAP

## Tucalota Creek - Phase II





# TUCALOTA CREEK 1 & 2 SPECIES & PERCENT COVER TABLE

Native Species (Common Name)	Native Species (Scientific Name)	% Cover	Non-Native Species (Common Name)	Non-Native Species (Scientific Name)	% Cover
arroyo willow	<i>Salix lasiolepis</i>	5-15%	bull thistle	<i>Cirsium vulgare</i>	<1%
black elderberry	<i>Sambucus nigra</i>	<1%	common fig	<i>Ficus carica</i>	<1%
California buckwheat	<i>Eriogonum fasciculatum</i>	<1%	mouse barley	<i>Hordeum murinum</i>	1-5%
California bulrush	<i>Schoenoplectus californicus</i>	5-15%	mustard ssp.	<i>Brassica ssp.</i>	<1%
cocklebur	<i>Xanthium strumarium</i>	<1%	saltcedar	<i>Tamarisk ssp.</i>	1-5%
common cattail	<i>Typha latifolia</i>	1-5%	sow thistle	<i>Sanhus oleraceus</i>	<1%
common ragweed	<i>Ambrosia artemisiifolia</i>	<1%	tocolote	<i>Centaurea melitensis</i>	<1%
common sunflower	<i>Helianthus annuus</i>	<1%	white sweet clover	<i>Melilotus albus</i>	1-5%
evening prim rose	<i>Oenothera biennis</i>	<1%	wild lettuce	<i>Lactuca virosa</i>	<1%
fiddleneck	<i>Amsinckia menziesii</i>	<1%			
Fremont's cottonwood	<i>Populus fremontii</i>	1-5%			
hoary nettle	<i>Urtica dioica</i>	<1%			
jimsonweed	<i>Datura stramonium</i>	<1%			
mulefat	<i>Baccharis salicifolia</i>	5-15%			





1835 Chicago Avenue, Suite C  
Riverside, CA 92507  
(951) 780-1012  
Fax (951) 780-5893  
<http://www.sawatershed.org>

**Board of Directors:**

**Rick Neugebauer,**  
Chair

**Dick Zembal,**  
Vice-Chair

**Mandy Parkes,**  
Treasurer

**Brett Mills,**  
Secretary

**Kerwin Russell,**  
Director

To: California Department of Fish & Wildlife  
From: Santa Ana Watershed Association  
Date: 8/31/2018

The Santa Ana Watershed Association (SAWA) has implemented a project in conjunction with TEAM RCD to conduct non-native plant removal for 5 different Riverside Flood Control Facilities. The following are the 5 facilities and estimated timeline for the proposed work. All work will be conducted by SAWA restoration and lead restoration technicians along with oversight by both the field supervisor and HRS manager.

**Helash Mitigation Site:** This site is slated to begin in the middle of October (pending approved agreement). The main non-native species targeted for this site are non-native palms and tamarisk. The removal methods utilized will be either a basal bark treatment or cut-stump treatment. All biomass will be masticated or hauled to an approved green waste facility by Riverside Flood Control.

**Murrieta Creek Line F:** This site will begin once the Helash mitigation site is completed (end of October). This site has minimal amounts of tamarisk that will utilize the cut-stump treatment. All biomass will be masticated or hauled to an approved green waste facility by Riverside Flood Control.

**Palomar-Corydon Channel:** This site will begin once the Murrieta Creek Line F project is completed (beginning of November). This site has minimal amounts of tamarisk that will utilize the cut-stump treatment. All biomass will be masticated or hauled to an approved green waste facility by Riverside Flood Control.

**Tucalota Creek Phase I & II:** This site will begin once the Palomar-Corydon Channel is completed (Mid-November). This site has minimal amounts of tamarisk that will utilize the cut-stump treatment. All biomass will be masticated or hauled to an approved green waste facility by Riverside Flood Control.

**Tucalota Creek Phase III:** This site will begin once the Tucalota Creek Phase I & II site is completed (end of November). This site is slightly different from the rest of the sites in that there are numerous homeless encampments within the project area. In conjunction with Riverside Flood Control and local police departments the homeless will be evicted from the site prior to work start. SAWA will thin lower vegetation up to 4 feet to increase conveyance of the system and limit the amount of cover for the homeless. In addition to minimal native vegetation removal all non-native vegetation will be treated utilizing the cut-stump method. All biomass will be masticated or hauled to an approved green waste facility by Riverside Flood Control.

If you have any questions or concerns feel free to contact me.  
Cordially,

James Law  
HRS Manager  
Cell – (909)771-6903



**MEMORANDUM OF UNDERSTANDING  
BY AND BETWEEN THE  
SANTA ANA WATERSHED ASSOCIATION  
AND THE  
TEMECULA ELSINORE ANZA MURRIETA RESOURCE CONSERVATION DISTRICT**

THIS MEMORANDUM OF UNDERSTANDING ("MOU") is made and effective October 4 2018 ("Effective Date") by and between the TEMECULA ELSINORE ANZA MURRIETA RESOURCE CONSERVATION DISTRICT, a special district created pursuant to the California Public Resources Code Division 9, Chapter 3 ("TEAMRCD") and the SANTA ANA WATERSHED ASSOCIATION, a Nonprofit Public Benefit California Corporation ("SAWA"). The TEAMRCD and SAWA are collectively referred to herein as the "Parties".

**RECITALS**

- A. TEAMRCD is a Resource Conservation District formed for the control of runoff, the prevention or control of soil erosion, and the improvement of land capabilities pursuant to California Public Resources Code sections 9151 et seq.
- B. TEAMRCD is authorized pursuant to Public Resource Code section 9403 to accept money to carry out its purposes; sections 9404 and 9408 to enter into contracts in furtherance of TEAMRCD's purposes; and section 9409 to conduct operations on public and private lands with the consent of the owners thereof to, among other things, enhance wildlife habitat and for conservation purposes. TEAMRCD is a conservation entity recognized by the California Department of Fish and Wildlife ("Department") as approved to hold conservation easements and facilitate mitigation requirements on behalf of the Department.
- C. SAWA is a tax-exempt nonprofit California corporation, with a board of directors comprised of appointed representatives from the Temecula-Elsinore-Anza-Murrieta Resource Conservation District, Inland Empire Resource Conservation District, Orange County Water District, Riverside-Corona Resource Conservation District, and San Jacinto Basin Resource Conservation District, incorporated in 2002 for the purpose of developing, coordinating, and implementing natural resource programs that support a sustainable ecosystem and social benefits from the San Bernardino Mountains to the Pacific Ocean.
- D. TEAMRCD has entered into an agreement with the Riverside Flood Control and Water Conservation District ("RFCD"), memorializing the mutual intention for TEAMRCD to perform certain enhancement and restoration within the Santa Margarita River watershed ("Watershed") to improve water conveyance, remove waste and invasive non-native plants from the Watershed. All work to be performed by SAWA on behalf of TEAMRCD will be done in accordance with TEAMRCD's 1600 permit and any direction provided by CDFW or other regulating jurisdictional authority.
- E. The Parties desire to enter into this MOU to address individual and shared responsibilities toward satisfaction of requirements associated with the Watershed Enhancement Project ("Project"), as further described in the Project agreement between TEAMRCD and the RFCD ("RFCD Agreement"), attached hereto and incorporated herein by reference as "**Exhibit A.**"

**NOW THEREFORE**, in consideration of the mutual covenants contained herein, the Parties hereby agree as follows:

**I. SAWA'S duties.**

A. SAWA will serve as project manager of all habitat restoration and wildlife management services performed on TEAMRCD's behalf under the RFCD Project Agreement, which was agreed upon by the RFCD and approved by Department. SAWA will also perform work as authorized in approved Project work plans; see "**Exhibit B**".

B. SAWA, in addition to this Project work plan, will under this MOU if requested, develop subsequent Project work plans ("Work Orders") as requested by TEAMRCD in response to similar project requests by RFCD for services in the Santa Margarita watershed. Work orders will be submitted to the TEAMRCD Board for review and approval. Work Orders will describe the services to be performed by the SAWA in carrying out the Project, resources required and the estimated cost of those resources. Work Orders will identify goals to be attained in meeting the requirements specified in the agreement TEAMRCD has with RFCD and in accordance with mutually agreed upon schedules and deadlines.

C. TEAMRCD will utilize SAWA habitat restoration and biological services to the greatest extent possible for the Project. TEAMRCD will pay SAWA a not-to-exceed amount of **One Hundred and Seven Thousand and Six Hundred and Seventy Two Dollars and Eighty Six Cents (\$107,672.86)** for the services described in Exhibit B. SAWA shall not be compensated for services rendered or reimbursed for expenses incurred in excess of those authorized in an approved work plan, unless approved in advance in writing by the TEAMRCD Board President. SAWA, unless otherwise provided for in an approved work plan, shall be paid within thirty (30) days of TEAMRCD receiving a reasonably detailed written invoice supporting the time and services incurred.

D. TEAMRCD will oversee and provide direction as needed to SAWA staff.

E. SAWA will perform all services under this MOU in compliance with applicable federal, state and local laws, rules and regulations, including those regarding nondiscrimination and the payment of prevailing wages and in compliance with the provisions contained in the agreement between TEAMRCD and RFCD. SAWA will perform all services in a professional manner consistent. TEAMRCD shall also obtain and pay for any permits and approvals required for the services performed under this MOU.

F. TEAMRCD will acquire access agreements from property owners on whose lands the services rendered under this MOU are performed before work is performed on such land.

G. SAWA will make an annual presentation to the TEAMRCD Board on the accomplishments of the preceding year and plans.

H. SAWA's work shall be performed on an independent contractor basis and not as an agent of TEAMRCD. Any SAWA personnel performing work under this MOU on behalf of TEAMRCD shall also not be employees of TEAMRCD and shall at all time be under SAWA's exclusive direction and control. SAWA shall pay all wages, salaries, and other amounts due such SAWA personnel in connection with their performance under this MOU and as required by law. The SAWA employees provided to TEAMRCD under this MOU will remain employees of

SAWA only. This MOU shall not, in any way, establish a joint-employer relationship for any employees, representatives, agents, or authorized volunteers performing services or work under this MOU.

I. SAWA shall maintain complete and accurate records with respect to all costs and expenses incurred under this MOU. SAWA shall allow inspection of all work, data, documents, proceedings, and activities related to this MOU for a period of three (3) years from the Termination Date (defined below).

## **II. SAWA's duties.**

A. SAWA will work cooperatively and in good faith with TEAMRCD in reviewing and approving the annual work plan and providing resources, as needed and approved by SAWA's Board, to support approved work plans.

B. SAWA Executive Director will submit work plans and estimated costs in the annual proposed budget to the SAWA Board for its review and approval.

C. TEAM RCD is a "Designating Agency" as defined in SAWA By-Laws, Section 300(D). Further, in accordance with Section 403 of SAWA's corporate By-Laws, "Prior to implementing any project, program or work within the jurisdiction or boundaries of any Designating Agency, the executive director shall first obtain written approval from the director designated by the Designating Agency."

## **III. General Terms & Conditions.**

### **A. COOPERATION.**

The Parties agree to cooperate with each other in the implementation of this MOU and perform any and all acts necessary, appropriate or convenient to carry out the intent of the MOU, including but not limited to executing, acknowledging, and delivering any and all additional papers, documents and other assurances as may be necessary to carry out the intent of the MOU.

### **B. TERM/TERMINATION.**

This MOU shall commence on the Effective Date and shall continue until October 4, 2023 ("Termination Date"). The indemnification provisions and requirements to maintain records shall survive the Termination Date. This MOU may be extended for a period of time longer than the Termination Date upon a written amendment signed by the Parties.

In the event that a Party is in material breach of its obligations under this MOU, the non-breaching Party may give written notice of such breach and if the breach has not been cured within thirty (30) days of such notice, then the non-breaching Party may terminate this MOU and shall have the right to pursue any rights and remedies available to the non-breaching Party under applicable law.

Either party may terminate this MOU without cause upon twelve (12) months written notice to the other Party.



**C. CHANGES OR MODIFICATIONS.**

No part of this MOU may be modified, altered, amended, waived, or changed without the express written consent of the Parties hereto. The Parties recognize that the potential for similar services may arise in the future and will negotiate in good faith to amend this MOU to include those services at the appropriate time.

**D. NOTICE.**

As used in this MOU, notice includes but is not limited to, the communication of any notice, request, demand, approval, statement, report, acceptance, consent, waiver and appointment. All notices must be in writing. Notice is given when delivered to the Parties listed below and delivered in any of the following ways: (i) in person, (ii) via email with confirmation from the receiving party via return email, or (iii) via reputable overnight courier (such as Federal Express), until such time as a Party gives notice of a change of address in accordance with the terms of this section:

**To SAWA:**

The Santa Ana Watershed Association  
1835 Chicago Ave, Suite C  
Riverside, CA 92507  
Attn: Executive Director Brian J. Brady  
Telephone: (951) 780-1021 ext. 102  
Email: bbrady@sawatershed.org

**To TEAMRCD:**

Temecula Elsinore Anza Murrieta RCD  
P.O. Box  
Temecula, CA  
Attn: Rose Corona  
Telephone: ()  
Email:

**E. CONFLICT OF INTEREST.**

No member, official or employee of SAWA or TEAMRCD shall have any personal interest, direct or indirect, in this MOU nor shall any such member, official or employee participate in any decision relating to this MOU which affects his or her personal interests or the interest of any corporation, partnership or association in which he or she is directly or indirectly interested.

**F. HOLD HARMLESS**

SAWA agrees to indemnify, defend and hold harmless TEAMRCD and its officers, directors, employees, agents, representatives, and volunteers from and against any and all claims, actions, losses, damages, fines, penalties, expense, cost and/or liability arising out of or related to SAWA's work performed under this MOU and SAWA's failure to comply with any of its obligations under this MOU.

TEAMRCD agrees to indemnify, defend and hold harmless SAWA and its officers, directors, employees, agents, representatives and volunteers from any and all claims, actions, losses, damages, fines, penalties, expense, cost and/or liability arising out of or related to TEAMRCD's work performed under this MOU and TEAMRCD's failure to comply with any of its obligations under this MOU.

**G. INSURANCE**

SAWA shall, at its expense, procure and maintain for the duration of the MOU insurance against claims for injuries to persons or damages to property which may arise from or are in connection with the performance of the MOU by SAWA, its agents, representatives or employees in the form and in the amounts set forth by RFCD in its agreement with TEAMRCD "Exhibit A".

**H. NO THIRD PARTY BENEFICIARIES.**

This MOU is made and entered into for the sole protection and benefit of the Parties hereto. No other person or entity shall have any right of action based upon the provisions of this MOU.

**I. ASSIGNMENT.**

This MOU shall not be assigned by either Party, either in whole or in part, without the prior written consent of the non-assigning Parties. Any assignment or purported assignment of this MOU without the prior written consent of the non-assigning Parties will be deemed void and of no force or effect.

**J. ENTIRE MOU.**

This MOU embodies the entire agreement between the Parties hereto in relation to the subject matter hereof, and no other agreement or understanding, verbal or otherwise, relative to this subject matter exists between the Parties at the time of execution of this MOU.

**K. ATTORNEY'S FEES.**

If either Party commences an action against the other Party, either legal, administrative or otherwise, arising out of or in connection with this MOU, the prevailing Party in such litigation shall be entitled to have and recover from the losing Party reasonable attorney's fees and all other costs of such action.

**L. AUTHORITY.**

Each party warrants that the individuals who have signed this MOU have the legal power, right, and authority to make this MOU and bind each respective Party.

**M. COUNTERPARTS.**

This MOU may be signed in counterparts, each of which shall constitute an original.

**IN WITNESS WHEREOF**, the Parties have caused this MOU to be signed as of the date first above written.

**THE SANTA ANA WATERSHED ASSOCIATION**

**TEMECULA ELSINORE ANZA MURRIETA  
RESOURCE CONSERVATION DISTRICT**

By: \_\_\_\_\_

Brian J. Brady  
Executive Director

By: \_\_\_\_\_

Rose Corona  
President of the Board of Directors

**Exhibit "A": TEAMRCD – RFCD Agreement**



---

## TEAM RCD – RIVERSIDE FLOOD FACILITIES

---

---

### PROJECT BACKGROUND

---

SAWA has conducted site assessments at the 12 project locations and below are the current site conditions and recommendations for treatments.

---

### PROJECT ACTIVITIES AND NON-NATIVE REMOVAL

---

#### Helash Mitigation Site

**Project Location:** The Helash mitigation site is located along a Riverside Flood Control drainage in the City of Wildomar near the intersection of Clinton Keith Road & Grand Avenue. The site is ~ 10.95 acres and has ~ 0.55 acres of salt cedar (*Tamarisk ssp.*), ~ 0.63 acres of eucalyptus ssp. (*Eucalyptus ssp.*), ~ 0.17 acres of mustard/bull thistle (*Brassica ssp.* & *Cirsium vulgare*) and other invasive plant species mixed throughout the site.

---

### CURRENT CONDITIONS

---

**Current Site Conditions:** The dominant native species on-site were: 1-5% Fremont cottonwood (*Populus fremontii*), 15-25% willow species (*Salix spp.*), 1-5% mulefat (*Baccharis salicifolia*). The dominant non-native species located on-site were: 1-5% salt cedar (*Tamarisk ssp.*), <1% Canary island date palm (*Phoenix canariensis*), 1-5% eucalyptus ssp. (*Eucalyptus ssp.*), <1% bull thistle (*Cirsium vulgare*) & 1-5% mustard ssp. (*Brassica ssp.*). See complete species and percent cover table below.

**Wildlife Species:** This project site has many common avian species and riparian birds including but not limited to: song sparrow (*Melodia melospiza*), spotted towhee (*Pipilo maculatus*), lesser goldfinch (*Spinus psaltria*), red-winged blackbird (*Agelaius phoeniceus*), morning dove (*Zenaida macroura*), American crow (*Corvus brachyrhynchos*), bushtit (*Psaltirparus minimus*), house finch (*Haemorhous mexicanus*) and Least Bell's Vireo (*Vireo bellii pusillus*).

---

### PROJECT ACTION PLAN

---

**Treatment Methods:** The recommended treatment methods for the salt cedar (*Tamarisk ssp.*) and other “woody” invasives would be one of the following. For infestations within the Riverside Flood Control, “mow areas” would be to conduct basal bark applications with a 20% triclopyr, 20% modified vegetable oil and 60% water. For infestations that are within habitat outside of the Riverside Flood Control “mow areas” a cut-stump treatment with a 20% triclopyr, 20% modified vegetable oil and 60% water. The cut vegetation would then be hauled by hand to the closest mow area where Riverside Flood Control could then mulch it with a masticator. The treatment method selected for the palm species would be to utilize a drill-N-kill method, which entails drilling holes into the trunk and then inserting an aquatically approved glyphosate product at a 20% mix rate. The eucalyptus species would be treated with a basal bark application with the same rates as outlined on the tamarisk treatments and allowed to die in place.

---

## PHOTOS

---



GPS Photo Point 1 – Heading 290 NW 476406, 3716472



GPS Photo Point 2 – Heading 334 NW 476477, 3716261





GPS Photo Point 3 – Heading 350 N 476355, 3716361





GPS Photo Point 4 – Heading 310 NW 476182, 3716512

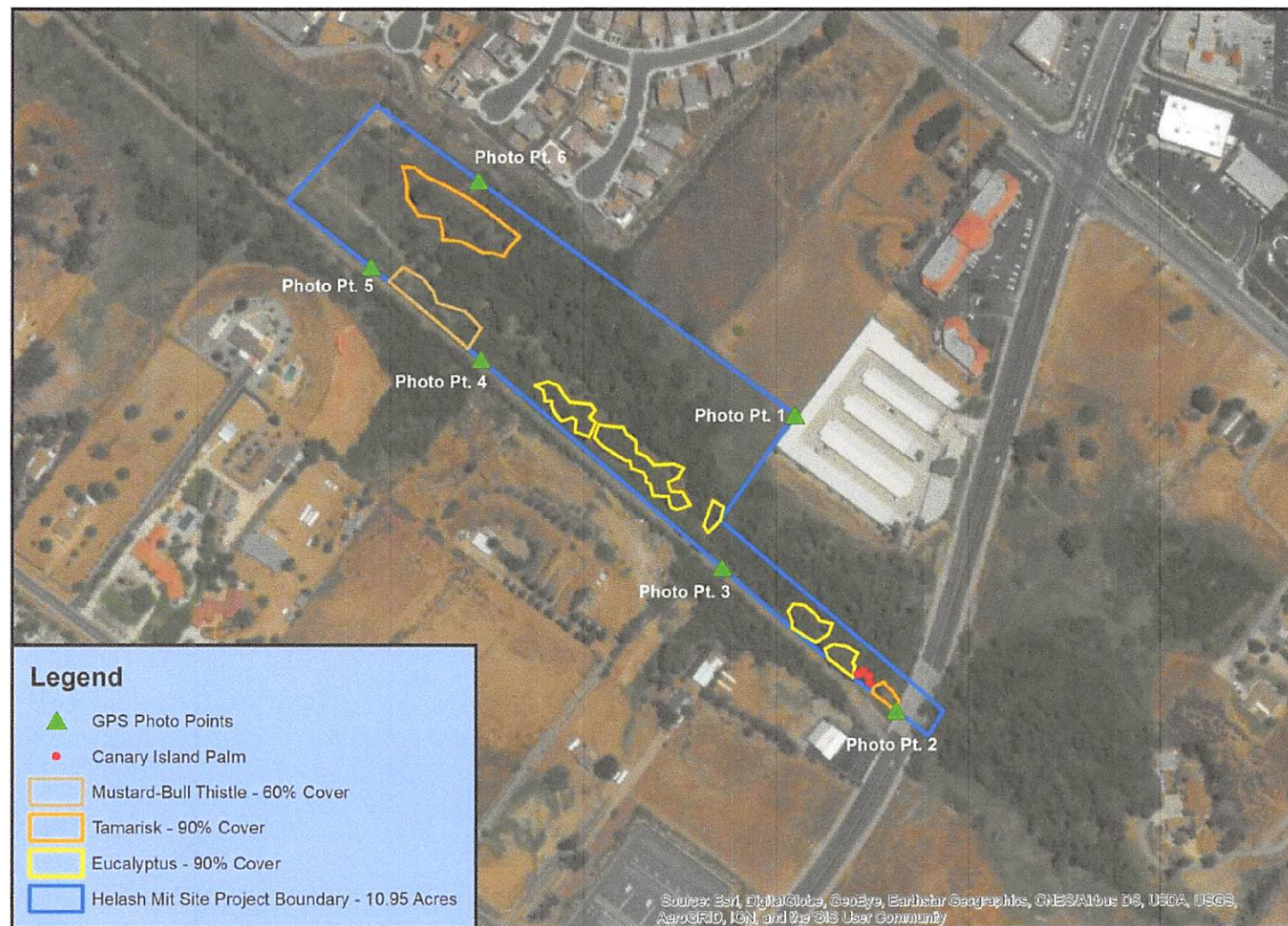


GPS Photo Point 5 – Heading 100 E 476103, 3716578





# Helash Mit Site



125 62.5 0 125 Meters

NAD 83  
7-18-18 JL  
Helash Mit Site  
Map produced by SAWA



## HELASH MITIGATION SITE SPECIES & PERCENT COVER TABLE

Native Species (Common Name)	Native Species (Scientific Name)	% Cover	Non-Native Species (Common Name)	Non-Native Species (Scientific Name)	% Cover
arroyo willow	<i>Salix lasiolepis</i>	5-15%	bull thistle	<i>Cirsium vulgare</i>	<1%
black elderberry	<i>Sambucus nigra</i>	<1%	common fig	<i>Ficus carica</i>	<1%
California buckwheat	<i>Eriogonum fasciculatum</i>	<1%	mouse barley	<i>Hordeum murinum</i>	1-5%
California bulrush	<i>Schoenoplectus californicus</i>	5-15%	mustard ssp.	<i>Brassica ssp.</i>	<1%
cocklebur	<i>Xanthium strumarium</i>	<1%	saltcedar	<i>Tamarisk ssp.</i>	1-5%
common cattail	<i>Typha latifolia</i>	1-5%	sow thistle	<i>Sanctus oleraceus</i>	<1%
common ragweed	<i>Ambrosia artemisiifolia</i>	<1%	tocolote	<i>Centaurea melitensis</i>	<1%
common sunflower	<i>Helianthus annuus</i>	<1%	white sweet clover	<i>Melilotus albus</i>	1-5%
evening primrose	<i>Oenothera biennis</i>	<1%	wild lettuce	<i>Lactuca virosa</i>	<1%
fiddleneck	<i>Amsinckia menziesii</i>	<1%			
Fremont's cottonwood	<i>Populus fremontii</i>	1-5%			
hoary nettle	<i>Urtica dioica</i>	<1%			
jimsonweed	<i>Datura stramonium</i>	<1%			



mulefat	<i>Baccharis salicifolia</i>	5-15%			
---------	------------------------------	-------	--	--	--

## TEAM RCD – RIVERSIDE FLOOD FACILITIES

### PROJECT BACKGROUND

SAWA has conducted site assessments at the 11 project locations and below are the current site conditions and recommendations for treatments.

### PROJECT ACTIVITIES AND NON-NATIVE REMOVAL

#### Murrieta Creek Line F

**Project Location:** The Murrieta Creek Line F site is located along a Riverside Flood Control drainage in the City of Murrieta near the intersection of Kalmia St & Washington Ave. The site is ~ 1.12 acres and has ~ 0.07 acres of salt cedar (*Tamarisk ssp.*) mixed throughout the site.

### CURRENT CONDITIONS

**Current Site Conditions:** The dominant native species on-site were: 1-5% Fremont cottonwood (*Populus fremontii*), 5-15% willow species (*Salix spp.*), 1-5% cattails (*Typha domingensis*), 5-15% mulefat (*Baccharis salicifolia*). The dominant non-native species located on-site were: 5-15% salt cedar (*Tamarisk ssp.*), 1-5% blue gum eucalyptus (*Eucalyptus globulus*) and 1-5% mustard (*Brassica ssp.*). See complete species and percent cover table below.

**Wildlife Species:** This project site has many common avian species and riparian birds including but not limited to: song sparrow (*Melodia melospiza*), bushtit (*Psaltiriparus minimus*), house finch (*Haemorhous mexicanus*) Red-tailed hawk (*Buteo jamaicensis*), Western Kingbird (*Tyrannus verticalis*), Spotted Towhee (*Pipilo maculatus*), Lesser Goldfinch (*Spinus psaltria*), Common Yellowthroat (*Geothlypis trichas*), Brown-headed Cowbird (*Molothrus ater*) and Willow Flycatcher (*Empidonax traillii*).

### PROJECT ACTION PLAN

**Treatment Methods:** The recommended treatment methods for the salt cedar (*Tamarisk ssp.*) in this project location would be one of the following. For infestations within the Riverside Flood Control, “mow areas” would be to conduct basal bark applications with a 20% triclopyr, 20% modified vegetable oil and 60% water. For infestations that are within habitat outside of the Riverside Flood Control “mow areas” a cut-stump treatment with a 20% triclopyr, 20% modified vegetable oil and 60% water. The cut vegetation

would then be hauled by hand to the closest mow area where Riverside Flood Control could then mulch it with a masticator or haul it off-site to an approved green waste facility.

---

## PHOTOS

---



GPS Photo Point 1 – Heading 250 W 479735, 3713057






\_ GPS Photo Point 2 – Heading 260 W 479673, 3712982

---

MAP

---

# Murrieta Creek Line F



## Murrieta Creek Line F - Species List

Native Species (Common Name)	Native Species (Scientific Name)	Non-Native Species (Common Name)	Non-Native Species (Scientific Name)
arroyo willow	<i>Salix lasiolepis</i>	eucalyptus ssp.	<i>Eucalyptus ssp.</i>
California mugwort	<i>Artemisia douglasiana</i>	mustard ssp.	<i>Brassica ssp.</i>
California plantain	<i>Plantago erecta</i>	Russian thistle	<i>Salsola trague</i>
coast live oak	<i>Quercus agrifolia</i>	saltcedar	<i>Tamarisk ssp.</i>
common cattail	<i>Typha latifolia</i>		
Fremont's cottonwood	<i>Populus fremontii</i>		
hoary nettle	<i>Urtica dioica</i>		
jimson weed	<i>Datura wrightii</i>		
mulefat	<i>Baccharis salicifolia</i>		



---

## TEAM RCD – RIVERSIDE FLOOD FACILITIES

---

---

### PROJECT BACKGROUND

---

SAWA has conducted site assessments at the 11 project locations and below are the current site conditions and recommendations for treatments.

---

### PROJECT ACTIVITIES AND NON-NATIVE REMOVAL

---

#### Palomar-Corydon Channels

**Project Location:** The Palomar-Corydon Channels site is located along a Riverside Flood Control drainage in the City of Lake Elsinore near the intersection of Palomar Street & Old Coach Road. The site is ~ 3.67 acres and has ~ 0.22 acres of salt cedar (*Tamarisk ssp.*) mixed throughout the site.

---

### CURRENT CONDITIONS

---

**Current Site Conditions:** The dominant native species on-site were: 5-15% arroyo willow (*Salix lasiolepis*), 5-15% 25-50% cattails (*Typha domingensis*), 1-5% mulefat (*Baccharis salicifolia*). The dominant non-native species located on-site were: 5-15% salt cedar (*Tamarisk ssp.*), 1-5% sow thistle (*Sonchus asper*), and 1-5% mustard (*Brassica ssp.*). See complete species and percent cover table below.

**Wildlife Species:** This project site has many common avian species and riparian birds including but not limited to: song sparrow (*Melodia melospiza*), house finch (*Haemorhous mexicanus*), Common Yellowthroat (*Geothlypis trichas*), Great Egret (*Ardea alba*), Red-winged Blackbird (*Agelaius phoeniceus*), Cooper's Hawk (*Accipiter cooperii*), Killdeer (*Charadrius vociferous*), Morning Dove (*Zenaida macroura*), Costa's Hummingbird (*Calypte costae*), Black Phoebe (*Sayornis nigricans*) and American Crow (*Corvus brachyrhynchos*).

---

### PROJECT ACTION PLAN

---

**Treatment Methods:** The recommended treatment methods for the salt cedar (*Tamarisk ssp.*) in this project location would be one of the following. For infestations within the Riverside Flood Control, "mow areas" would be to conduct basal bark applications with a 20% triclopyr, 20% modified vegetable oil and 60% water. For infestations that are within habitat outside of the Riverside Flood Control "mow areas" a cut-stump treatment with a 20% triclopyr, 20% modified vegetable oil and 60% water. The cut vegetation would then be hauled by hand to the closest mow area where Riverside Flood Control could then mulch it with a masticator or haul it off-site to an approved green waste facility.


---

## PHOTOS

---




GPS Photo Point 1 – Heading 270 W 471396,  
3720522





GPS Photo Point 2 – Heading 147 SE 471398, 3720429



GPS Photo Point 3 – Heading 255 W 471543, 3720249





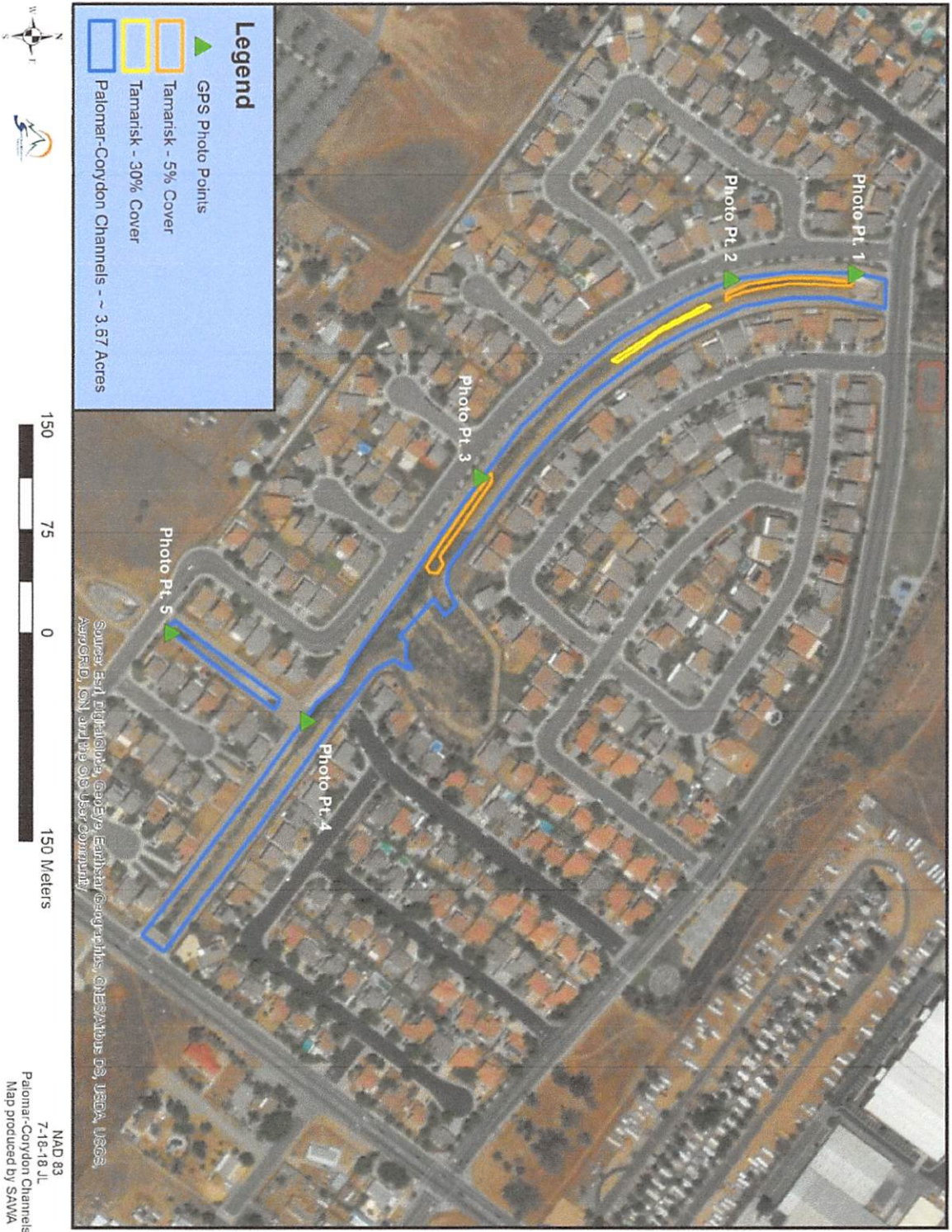
GPS Photo Point 4 – Heading 112 E 471717, 3720122



GPS Photo Point 5 – Heading 12 N 471654,  
3720522

## MAP

### Palomar-Corydon Channels





## Palomar-Corydon Channels - Species List

Native Species (Common Name)	Native Species (Scientific Name)		Non-Native Species (Common Name)	Non-Native Species (Scientific Name)
arrow weed	<i>Pluchea sericea</i>		castor bean	<i>Ricinus communis</i>
arroyo willow	<i>Salix lasiolepis</i>		mouse barley	<i>Hordeum murinum</i>
bulrush ssp.			mustard ssp.	<i>Brassica ssp.</i>
common cattail	<i>Typha latifolia</i>		Russian thistle	<i>Salsola tragus</i>
hoary nettle	<i>Urtica dioica</i>		saltcedar	<i>Tamarix ssp.</i>
jimson weed	<i>Datura wrightii</i>		sow thistle	<i>Sonchus asper</i>
mulefat	<i>Baccharis salicifolia</i>		toxicole	<i>Centaurea melitensis</i>
			tree tobacco	<i>Nicotiana glauca</i>



---

## TEAM RCD – RIVERSIDE FLOOD FACILITIES

---

---

### PROJECT BACKGROUND

---

SAWA has conducted site assessments at the 11 project locations and below are the current site conditions and recommendations for treatments.

---

### PROJECT ACTIVITIES AND NON-NATIVE REMOVAL

---

#### Tucalota Creek 1 & 2 Project

**Project Location:** The Tucalota Creek 1 & 2 site is located along a Riverside Flood Control drainage in the City of Murrieta near the intersection of Murrieta Hot Springs Road & Winchester Road. The site is ~ 6.6 acres and has ~ 0.11 acres of salt cedar (*Tamarisk ssp.*) mixed throughout the site.

---

### CURRENT CONDITIONS

---

**Current Site Conditions:** The dominant native species on-site were: <1% Fremont cottonwood (*Populus fremontii*), 5-15% willow species (*Salix spp.*), 15-25% cattails (*Typha domingensis*), 1-5% mulefat (*Baccharis salicifolia*) & 5-15% California bulrush (*Schoenoplectus californicus*). The dominant non-native species located on-site were: 1-5% salt cedar (*Tamarisk ssp.*), 5-15% white sweet clover (*Melilotus albus*) and 1-5% mouse barley (*Hordeum murinum*). See complete species and percent cover table below.

**Wildlife Species:** This project site has many common avian species and riparian birds including but not limited to: song sparrow (*Melodia melospiza*), bushtit (*Psaltiriparus minimus*), barn swallow (*Hirundo rustica*), killdeer (*Charadrius vociferous*), house finch (*Haemorrhous mexicanus*) and black phoebe (*Sayornis nigricans*).

---

### PROJECT ACTION PLAN

---

**Treatment Methods:** The recommended treatment methods for the salt cedar (*Tamarisk ssp.*) in this project location would be one of the following. For infestations within the Riverside Flood Control, “mow areas” would be to conduct basal bark applications with a 20% triclopyr, 20% modified vegetable oil and 60% water. For infestations that are within habitat outside of the Riverside Flood Control “mow areas” a cut-stump treatment with a 20% triclopyr, 20% modified vegetable oil and 60% water. The cut vegetation would then be hauled by hand to the closest mow area where Riverside Flood Control could then mulch it with a masticator.

---

PHOTOS

---



GPS Photo Point 1 – Heading 36 NE 487262, 3712353





GPS Photo Point 2 – Heading 150 SE 487450, 3712956



GPS Photo Point 3 – Heading 153 SE 487433, 3712792

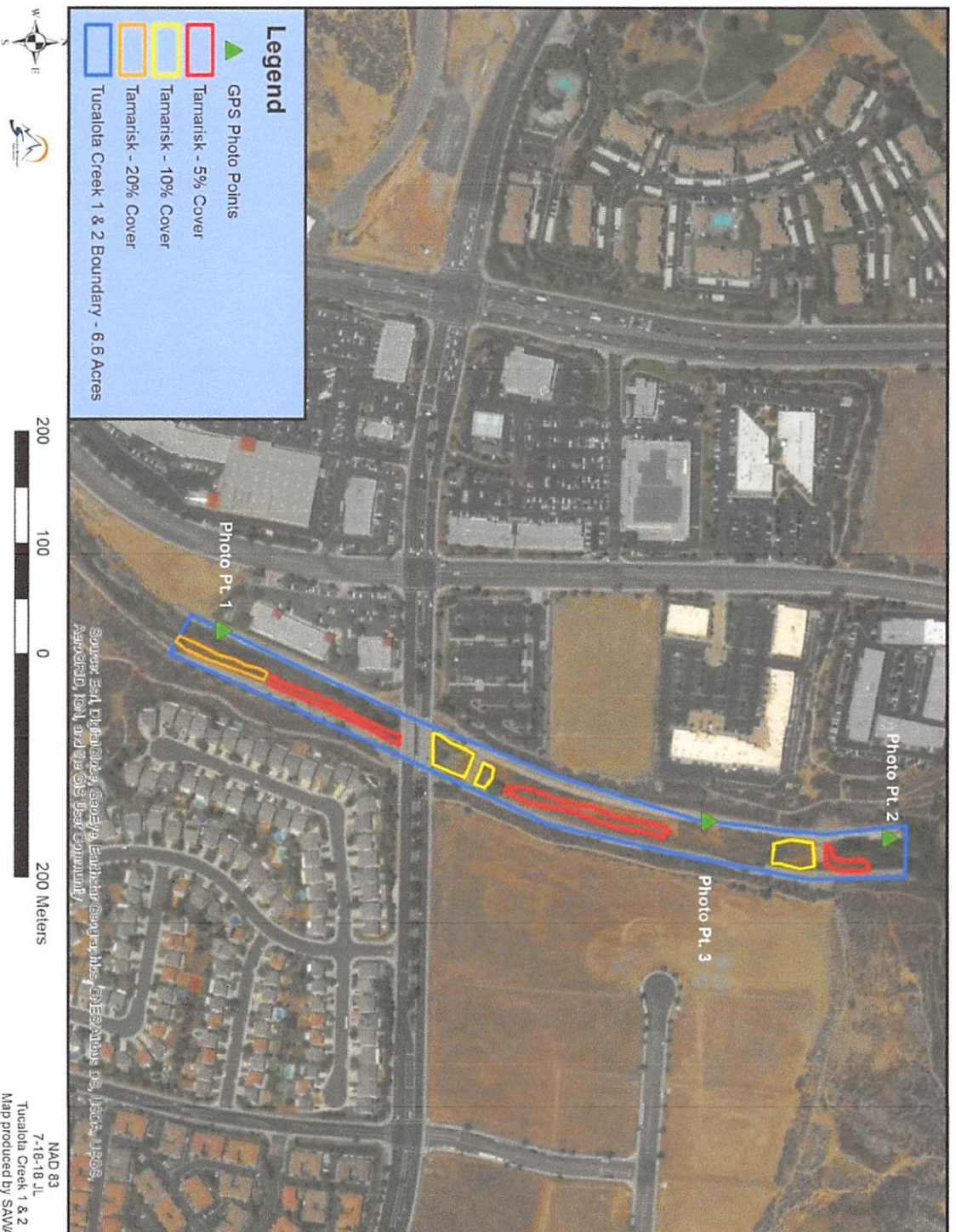


---

## MAP

---

# Tucalota Creek 1 & 2





# TUCALOTA CREEK 1 & 2 SPECIES & PERCENT COVER TABLE

Native Species (Common Name)	Native Species (Scientific Name)	% Cover	Non-Native Species (Common Name)	Non-Native Species (Scientific Name)	% Cover
arroyo willow	<i>Salix lasiolepis</i>	5-15%	bull thistle	<i>Cirsium vulgare</i>	<1%
black elderberry	<i>Sambucus nigra</i>	<1%	curly dock	<i>Rumex crispus</i>	<1%
California buckwheat	<i>Eriogonum fasciculatum</i>	<1%	mouse barley	<i>Hordeum murinum</i>	1-5%
California bulrush	<i>Schoenoplectus californicus</i>	5-15%	mustard ssp.	<i>Brassica ssp.</i>	<1%
cocklebur	<i>Xanthium strumarium</i>	<1%	saltcedar	<i>Tamarisk ssp.</i>	1-5%
common cattail	<i>Typha latifolia</i>	15-25%	sow thistle	<i>Sanctus oleraceus</i>	<1%
common ragweed	<i>Ambrosia artemisiifolia</i>	<1%	tocolote	<i>Centaurea melitensis</i>	<1%
common sunflower	<i>Helianthus annuus</i>	<1%	white sweet clover	<i>Melilotus albus</i>	5-15%
evening prim rose	<i>Oenothera biennis</i>	<1%	wild lettuce	<i>Lactuca virosa</i>	<1%
fiddleneck	<i>Amsinckia menziesii</i>	<1%			
Fremont's cottonwood	<i>Populus fremontii</i>	<1%			
hoary nettle	<i>Urtica dioica</i>	<1%			
jimsonweed	<i>Datura stramonium</i>	<1%			
mulefat	<i>Baccharis salicifolia</i>	1-5%			



---

## TEAM RCD – RIVERSIDE FLOOD FACILITIES

---

---

### PROJECT BACKGROUND

---

SAWA has conducted site assessments at the 12 project locations and below are the current site conditions and recommendations for treatments.

---

### PROJECT ACTIVITIES AND NON-NATIVE REMOVAL

---

#### Tucalota Creek Phase III Project

**Project Location:** The Tucalota Creek Phase III site is located along a Riverside Flood Control drainage in the City of Murrieta near the intersection of Murrieta Hot Springs Road & Winchester Road. The site is ~ 5.78 acres and has ~ 0.17 acres of salt cedar (*Tamarisk ssp.*) and other invasive plant species mixed throughout the site.

---

### CURRENT CONDITIONS

---

**Current Site Conditions:** The dominant native species on-site were: 1-5% Fremont cottonwood (*Populus fremontii*), 5-15% willow species (*Salix spp.*), 15-25% & 5-15% mulefat (*Baccharis salicifolia*). The dominant non-native species located on-site were: 1-5% salt cedar (*Tamarisk ssp.*) & <1% common fig (*Ficus carica*). See complete species and percent cover table below.

**Wildlife Species:** This project site has many common avian species and riparian birds including but not limited to: song sparrow (*Melodia melospiza*), bushtit (*Psaltiriparus minimus*), barn swallow (*Hirundo rustica*), killdeer (*Charadrius vociferous*), house finch (*Haemorrhous mexicanus*) and black phoebe (*Sayornis nigricans*).

---

### PROJECT ACTION PLAN


---

**Treatment Methods:** The recommended treatment methods for the salt cedar (*Tamarisk ssp.*) in this project location would be one of the following. For infestations within the Riverside Flood Control, “mow areas” would be to conduct basal bark applications with a 20% triclopyr, 20% modified vegetable oil and 60% water. For infestations that are within habitat outside of the Riverside Flood Control “mow areas” a cut-stump treatment with a 20% triclopyr, 20% modified vegetable oil and 60% water. The cut vegetation would then be hauled by hand to the closest mow area where Riverside Flood Control could then mulch it with a masticator. In addition, this project outlines the thinning of vegetation along a 15-foot swath of the active channel to increase flood conveyance. All lateral growth under the height of 4 feet in this swath would be removed allowing the main over story to stay in place. This will assist with conveyance and dissuade homeless encampments while also maintaining habitat for wildlife.


---

## PHOTOS

---



GPS Photo Point  
1 – Heading 255  
SW 486901,  
3711886



GPS Photo Point  
2 – Heading 195  
S 486762,  
3711465

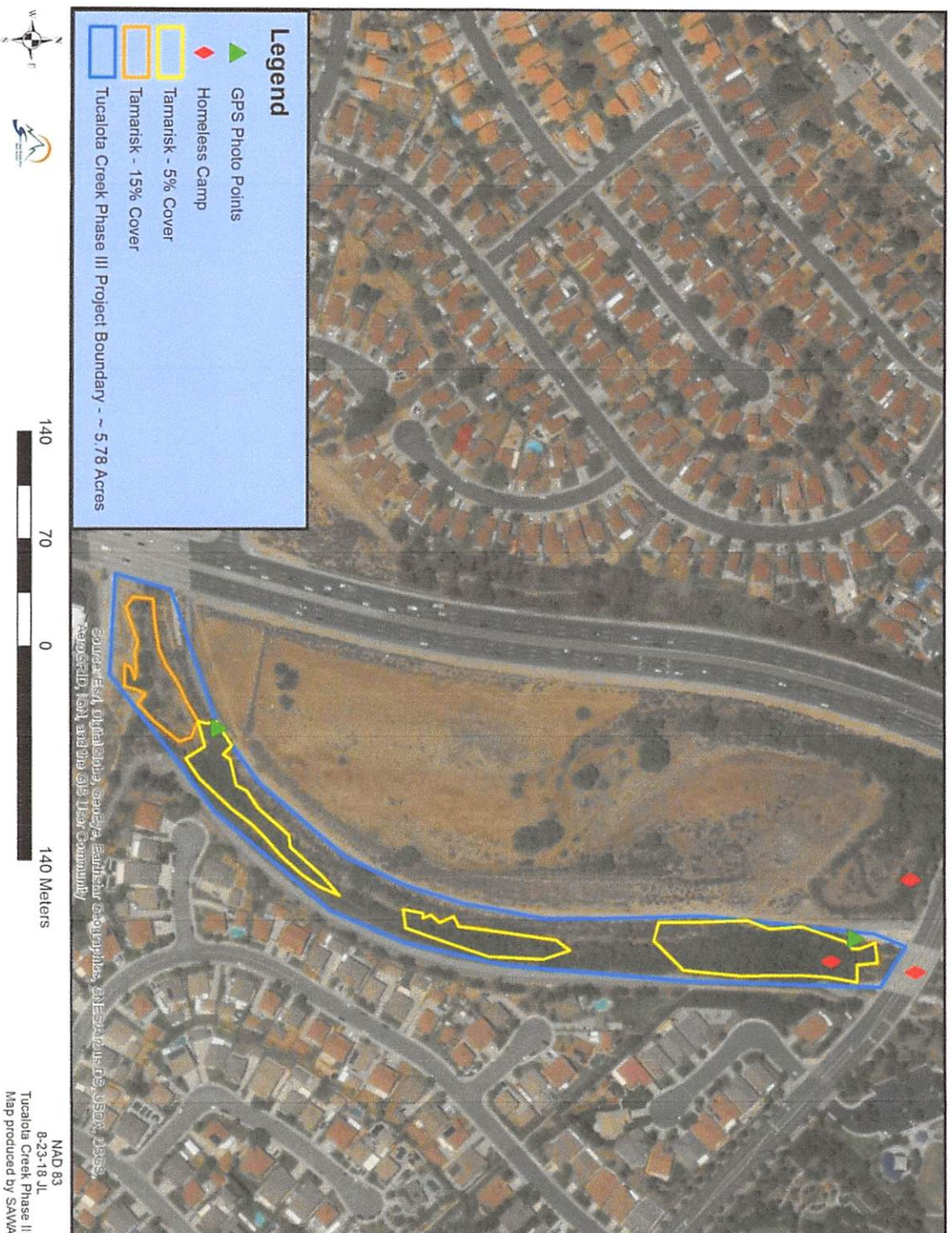
---

## MAP

---



# Tucalota Creek - Phase II





# **TUCALOTA CREEK 1 & 2 SPECIES & PERCENT COVER TABLE**

<b>Native Species (Common Name)</b>	<b>Native Species (Scientific Name)</b>	<b>% Cover</b>	<b>Non-Native Species (Common Name)</b>	<b>Non-Native Species (Scientific Name)</b>	<b>% Cover</b>
arroyo willow	<i>Salix lasiolepis</i>	5-15%	bull thistle	<i>Cirsium vulgare</i>	<1%
black elderberry	<i>Sambucus nigra</i>	<1%	common fig	<i>Ficus carica</i>	<1%
California buckwheat	<i>Eriogonum fasciculatum</i>	<1%	mouse barley	<i>Hordeum murinum</i>	1-5%
California bulrush	<i>Schoenoplectus californicus</i>	5-15%	mustard ssp.	<i>Brassica ssp.</i>	<1%
cocklebur	<i>Xanthium strumarium</i>	<1%	saltcedar	<i>Tamarisk ssp.</i>	1-5%
common cattail	<i>Typha latifolia</i>	1-5%	sow thistle	<i>Sanctus oleraceus</i>	<1%
common ragweed	<i>Ambrosia artemisiifolia</i>	<1%	tocolote	<i>Centaurea melitensis</i>	<1%
common sunflower	<i>Helianthus annuus</i>	<1%	white sweet clover	<i>Melilotus albus</i>	1-5%
evening prim rose	<i>Oenothera biennis</i>	<1%	wild lettuce	<i>Lactuca virosa</i>	<1%
fiddleneck	<i>Amsinckia menziesii</i>	<1%			
Fremont's cottonwood	<i>Populus fremontii</i>	1-5%			
hoary nettle	<i>Urtica dioica</i>	<1%			
jimsonweed	<i>Datura stramonium</i>	<1%			
mulefat	<i>Baccharis salicifolia</i>	5-15%			



## TEAM RCD-RIVERSIDE FLOOD CONTROL FACILITIES PROJECT COSTS

[illegible]



# NEW BUSINESS

# FUTURE BUSINESS